

VUODEN 1960 VÄESTÖLASKENNAN  
PERUSTEELLA LAADITTUJA TILASTOKARTTOJA

STATISTIKKARTOR FÄRDIGSTÄLLDA PÅ  
BASEN AV 1960 ÅRS FOLKRÄKNING

*STATISTICAL MAPS PREPARED ON THE  
BASIS OF THE 1960 CENSUS*

VUODEN 1960 VÄESTÖLASKENNAN  
PERUSTEELLA LAADITTUJA TILASTOKARTTOJA

STATISTIKKARTOR FÄRDIGSTÄLLDA PÅ  
BASEN AV 1960 ÅRS FOLKRÄKNING

*STATISTICAL MAPS PREPARED ON THE  
BASIS OF THE 1960 CENSUS*



## Alkusanat

Vuoden 1960 yleisen väestölaskennan tilastotaulut on julkaistu sarjassa SVT VI C : 103, ni-teissä I—XIII. Näiden taulujen ja vuoden 1961 väestönmuutostietojen perusteella on myöhem-min laadittu joukko karttoja, joissa eräitä suhdelukuja esitetään tummuusasteikon puitteissa kun-nittain. Kartat valmistettiin tietokoneella sen jälkeen kun kunnat oli jaettu kuuteen ryh-mään suhdelukujen perusteella. Kartat on valo-kuvaamisen yhteydessä pienennetty noin 90 %. Nämä kartat samoin kuin käytetyt suhdeluvut saatetaan nyt julkisuuteen.

Julkaisun laatimista on lähinnä valvonut ak-tuaari *Erkki Pentinmäki*.

Helsingissä, Tilastollisessa päätoimistossa hei-näkuussa 1968.

**Eino H. Laurila**

## Förord

Statistiktabellerna från 1960 års folkräkning har publicerats i serien FOS VI C : 103 i volymerna I—XIII. På basen av dessa tabeller och upp-gifterna från befolkningsrörelsen 1961 har senare färdigställts ett antal kartor på vilka vissa rela-tionstal anges kommunvis i form av mörkare och ljusare fält. Kartorna har framställts med data-maskin efter det kommunerna indelats i sex grupper på basen av relationstalen. Vid foto-graferingen har kartorna förminskats ca 90 %. Dessa kartor ävensom använda relationstal presenteras nu.

Sammanställandet av publikationen har när-mast omhänderhafts av aktuarie *Erkki Pentin-mäki*.

Helsingfors, Statistiska centralbyrån i juli 1968.

*Jorma Hyppölä*

## Sisällys

Sivu	Sivu
Alkusanat .....	3
Karttoja	
1. Asukkaita maa-km <sup>2</sup> :llä .....	6
2. Taajamaväestön osuus koko väestöstä .....	7
3. Naisten osuus koko väestöstä .....	8
4. 15—64-vuotiaiden osuus koko väestöstä .....	9
5. 65 vuotta täyttäneiden osuus koko väestöstä .....	10
6. Ruotsinkielisten osuus koko väestöstä .....	11
7. Keskikoulun käyneiden osuus koko väestöstä .....	12
8. Ylioppilastutkinnon suorittaneiden osuus koko väestöstä .....	13
9. Nykyisessä asuinkunnassaan syntyneiden osuus koko väestöstä .....	14
10. Siirtoväkeen <sup>1)</sup> kuuluvien osuus koko väestöstä .....	15
11. Henkilöiden lukumäärä 100 perhettä kohti .....	16
12. Henkilöiden lukumäärä 100 ruokakuntaa kohti .....	17
13. Ammatissa toimivan väestön osuus koko väestöstä ..	18
14. Ammatissa toimivien naisten lukumäärä suhteessa 15—64-vuotiaiden naisten lukumäärään .....	19
15. Asuinkuntansa ulkopuolella työssäkäyvien lukumäärä suhteessa ammatissa toimivaan väestöön .....	20
16. Maa- ja metsätaloudesta toimeentulonsa saavien osuus koko väestöstä .....	21
17. Teollisuudesta ja käsityöstä toimeentulonsa saavien osuus koko väestöstä .....	22
18. Asuinhuoneistojen pinta-ala henkeä kohti .....	23
19. Asuinhuoneistojen pinta-ala asuinhuoneistoa kohti .....	24
20. Henkilöiden lukumäärä 100 huonetta kohti .....	25
21. Ahtaasti asuvien <sup>2)</sup> osuus koko väestöstä .....	26
22. Vuokralaisina asuvien osuus koko väestöstä .....	27
23. Sähkövalolla varustettujen asuinhuoneistojen osuus kaikista asuinhuoneistoista .....	28
24. Vuosina 1950—1960 käyttökuntoon valmistuneiden asuinhuoneistojen osuus kaikista asuinhuoneistoista ..	29
25. Vuonna 1961 elävänä syntyneet suhteessa väestölaskennan väkilukuun .....	30
26. Vuonna 1961 elävänä syntyneet suhteessa 15—44-vuotiaiden naisten määrään väestölaskennan mukaan ..	31
27. Vuonna 1961 kuolleet suhteessa väestölaskennan väkilukuun .....	32
28. Vuonna 1961 solmitut avioliitot <sup>3)</sup> suhteessa väestölaskennan väkilukuun .....	33
29. Avioerot <sup>4)</sup> vuonna 1961 suhteessa väestölaskennan väkilukuun .....	34
30. Muuttovoitto tai -tappio kuntien välisestä muuttoliikkeestä vuonna 1961 suhteessa väestölaskennan väkilukuun .....	35
Liitetaulu karttojen laadinnan pohjana olevista suhdeluvuista .....	36

<sup>1)</sup> 1. 9. 1939 sittenmin Neuvostoliitolle luovutetulla tai vuokratulla alueella asuneet

<sup>2)</sup> Huonetta kohti enemmän kuin 2 henkilöä

<sup>3)</sup> Naisen asuinpaikan mukaan

<sup>4)</sup> Miehen asuinpaikan mukaan

## Innehåll

Sida	Sida
Förord .....	3
Kartor	
1. Invånare per km <sup>2</sup> land .....	6
2. Tätortsbefolkningens andel av hela befolkningen .....	7
3. Kvinnornas andel av hela befolkningen .....	8
4. 15—64-åringarnas andel av hela befolkningen .....	9
5. 65 år fylldas andel av hela befolkningen .....	10
6. Svenskspråkiga befolkningens andel av hela befolkningen .....	11
7. Andelen mellanskolegångna av hela befolkningen .....	12
8. Andelen personer med studentexamen av hela befolkningen .....	13
9. I nuvarande bostadskommun föddas andel av hela befolkningen .....	14
10. Förflyttade <sup>1)</sup> befolkningens andel av hela befolkningen ..	15
11. Antalet personer per 100 familjer .....	16
12. Antalet personer per 100 hushåll .....	17
13. Yrkesverksamma befolkningens andel av hela befolkningen .....	18
14. Antalet yrkesverksamma kvinnor i proportion till antalet kvinnor i åldern 15—64 år .....	19
15. Antalet personer med arbetsplats utanför bostadskommunen i proportion till den yrkesverksamma befolkningen .....	20
16. Andelen personer, vilka erhåller sin utkomst från jord- och skogsbruk av hela befolkningen .....	21
17. Andelen personer, vilka erhåller sin utkomst från industri och hantverk av hela befolkningen .....	22
18. Bostadslägenheternas areal per person .....	23
19. Bostadslägenheternas areal per lägenhet .....	24
20. Antalet personer per 100 rum .....	25
21. Trångbodda <sup>2)</sup> personernas andel av hela befolkningen ..	26
22. Andelen personer, vilka bor i hyrda bostadslägenheter av hela befolkningen .....	27
23. Andelen bostadslägenheter med elljus av alla bostadslägenheter .....	28
24. Under åren 1950—1960 färdigställda bostadslägenheternas andel av samtliga bostadslägenheter .....	29
25. År 1961 levande födda i proportion till folkmängden enligt folkräkningen .....	30
26. År 1961 levande födda i proportion till antalet kvinnor i åldern 15—44 år enligt folkräkningen .....	31
27. År 1961 döda i proportion till folkmängden enligt folkräkningen .....	32
28. År 1961 ingångna äktenskap <sup>3)</sup> i proportion till folkmängden enligt folkräkningen .....	33
29. År 1961 upplösta äktenskap <sup>4)</sup> i proportion till folkmängden enligt folkräkningen .....	34
30. Flyttningsvinst eller -förlust vid flyttningsrörelsen år 1961 mellan kommunerna i proportion till folkmängden enligt folkräkningen .....	35
Tabellbilaga innehållande relationstal enligt vilka kartorna färdigställts .....	36

<sup>1)</sup> Personer som den 1. 9. 1939 bodde på det sedermera till Sovjetunionen avträdde eller arrenderade området

<sup>2)</sup> Mer än 2 invånare per rum

<sup>3)</sup> Efter kvinnans bosättningskommun

<sup>4)</sup> Efter mannens bosättningskommun

## Contents

	<i>Page</i>		
<i>Maps</i>			
1. Inhabitants per km <sup>2</sup> land area .....	6	17. Population in industry and handicraft in per cent of the total population .....	22
2. Urban population in per cent of the total population ....	7	18. Area of dwelling units per person .....	23
3. Number of females in per cent of the total population ...	8	19. Area of dwelling units per dwelling unit .....	24
4. Population in 15—64 years of age in per cent of the total population .....	9	20. Number of persons per 100 rooms .....	25
5. Population in 65 years of age and over in per cent of the total population .....	10	21. Persons in overcrowded dwelling units <sup>2)</sup> in per cent of the total population .....	26
6. Swedish-speaking population in per cent of the total population .....	11	22. Persons living in rented dwelling units in per cent of the total population .....	27
7. Persons with middle school education in per cent of the total population .....	12	23. Dwelling units with electric lights in per cent of the total number of dwelling units .....	28
8. Persons with matriculation examination in per cent of the total population .....	13	24. Dwelling units constructed in 1950—1960 in per cent of the total number of dwelling units .....	29
9. Persons born in present commune of residence in per cent of the total population .....	14	25. Live births in 1961 per 1 000 of the total population according to census .....	30
10. Displaced population <sup>1)</sup> in per cent of the total population .....	15	26. Live births in 1961 per 1 000 of females in 15—44 years of age according to census .....	31
11. Number of persons per 100 families .....	16	27. Deaths in 1961 per 1 000 of the total population according to census .....	32
12. Number of persons per 100 households .....	17	28. Marriages <sup>3)</sup> in 1961 per 1 000 of the total population according to census .....	33
13. Economically active population in per cent of the total population .....	18	29. Divorces <sup>4)</sup> in 1961 per 1 000 of the total population according to census .....	34
14. Number of economically active females per number of females in 15—64 years of age .....	19	30. Increase or decrease in the balance of migration between communes in 1961 per 1 000 population according to census .....	35
15. Persons with working place outside their commune of residence in per cent of the total economically active population .....	20	Appendix containing the ratios on the basis of which the maps have been prepared .....	36
16. Population in agriculture and forestry in per cent of the total population .....	21		







<sup>1)</sup> Persons whose permanent place of residence on 1 September 1939 has been on the territory subsequently ceded or leased to the USSR

<sup>2)</sup> More than 2 persons per room

<sup>3)</sup> According to wife's place of residence







<sup>4)</sup> According to husband's place of residence

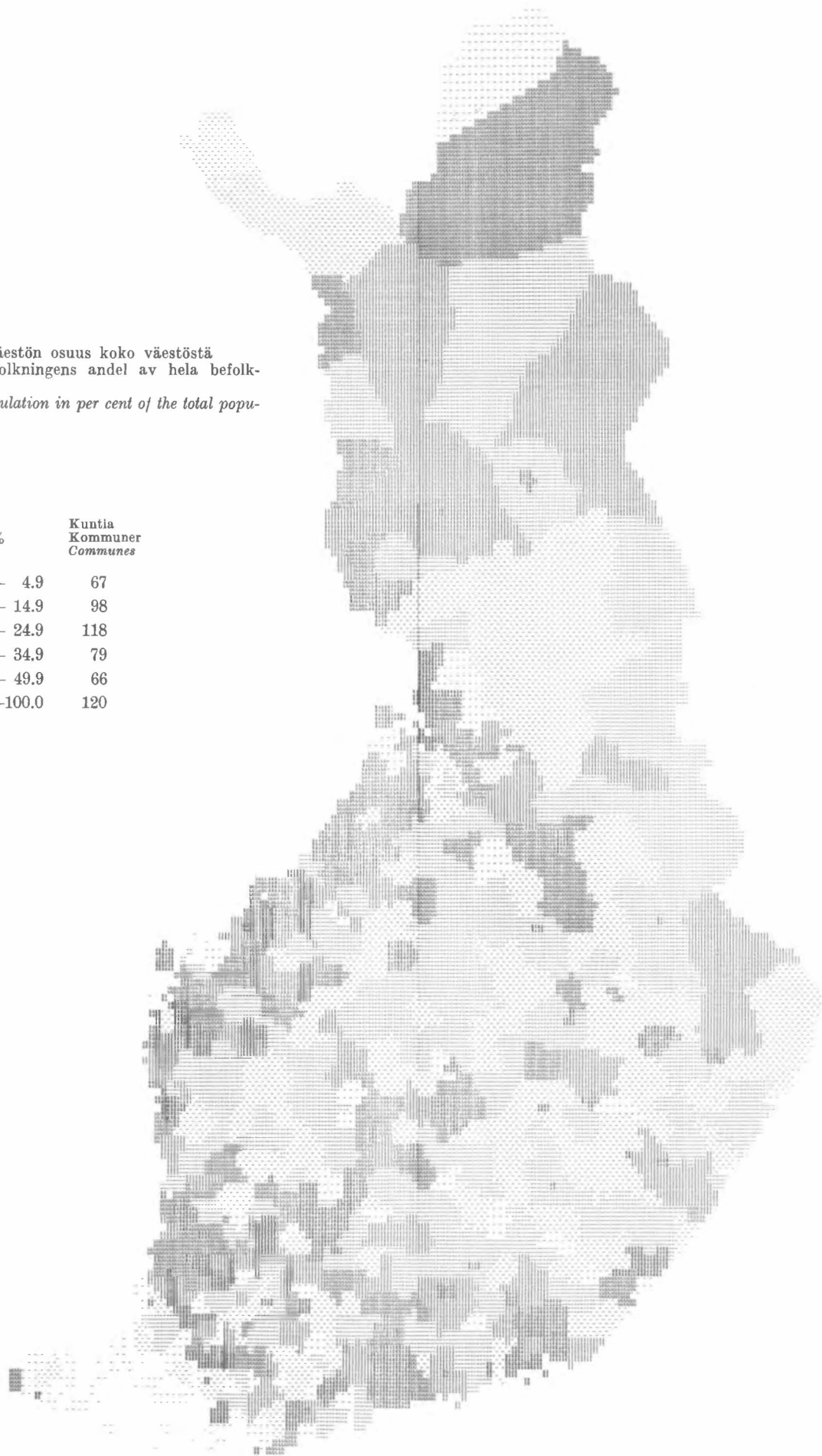
Kartta 1: Aukkaita maa-km<sup>2</sup>:llä  
 Karta 1: Invånare per km<sup>2</sup> land  
 Map 1: Inhabitants per km<sup>2</sup> land area

		Kuntia Kommuner Communes
	0.2— 7.0	91
	7.1— 9.9	98
	10.0— 14.9	98
	15.0— 19.9	86
	20.0— 49.5	95
	49.6—2 788.0	80









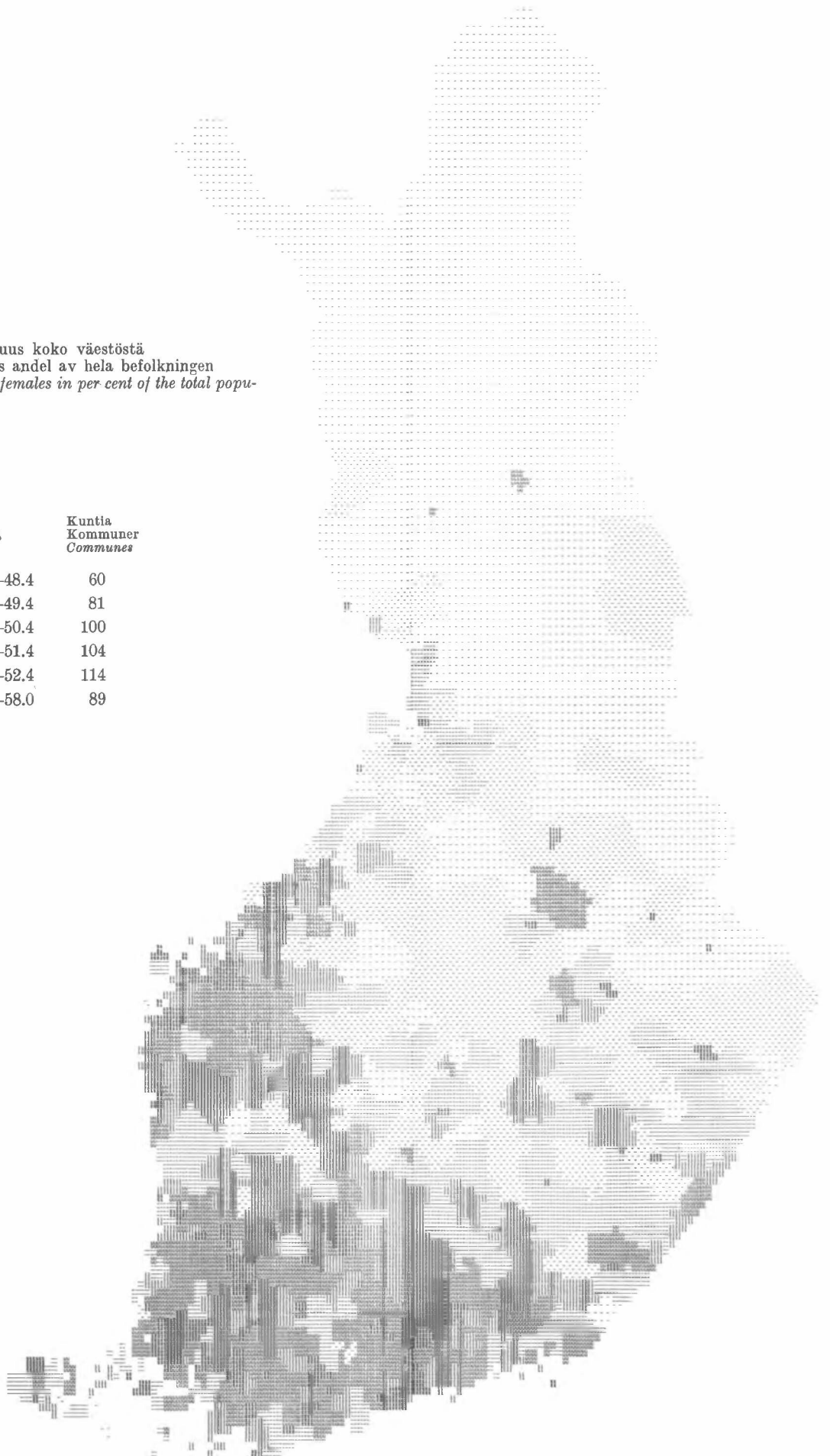
Kartta 2: Taajamaväestön osuus koko väestöstä  
 Karta 2: Tätortsbefolkningens andel av hela befolkningen  
 Map 2: Urban population in per cent of the total population

	%	Kuntia Kommuner Communes
	— 4.9	67
	5.0—14.9	98
	15.0—24.9	118
	25.0—34.9	79
	35.0—49.9	66
	50.0—100.0	120









Kartta 3: Naisten osuus koko väestöstä  
 Karta 3: Kvinnornas andel av hela befolkningen  
 Map 3: Number of females in per cent of the total population

	%	Kuntia Kommuner Communes
	45.4—48.4	60
	48.5—49.4	81
	49.5—50.4	100
	50.5—51.4	104
	51.5—52.4	114
	52.5—58.0	89









Kartta 4: 15—64-vuotiaiden osuus koko väestöstä  
 Karta 4: 15—64-åringarnas andel av hela befolkningen  
 Map 4: Population in 15—64 years of age in per cent  
 of the total population

	%	Kuntia Kommuner Communes
	49.0—57.4	85
	57.5—59.4	90
	59.5—60.9	107
	61.0—61.9	75
	62.0—63.4	96
	63.5—69.4	95









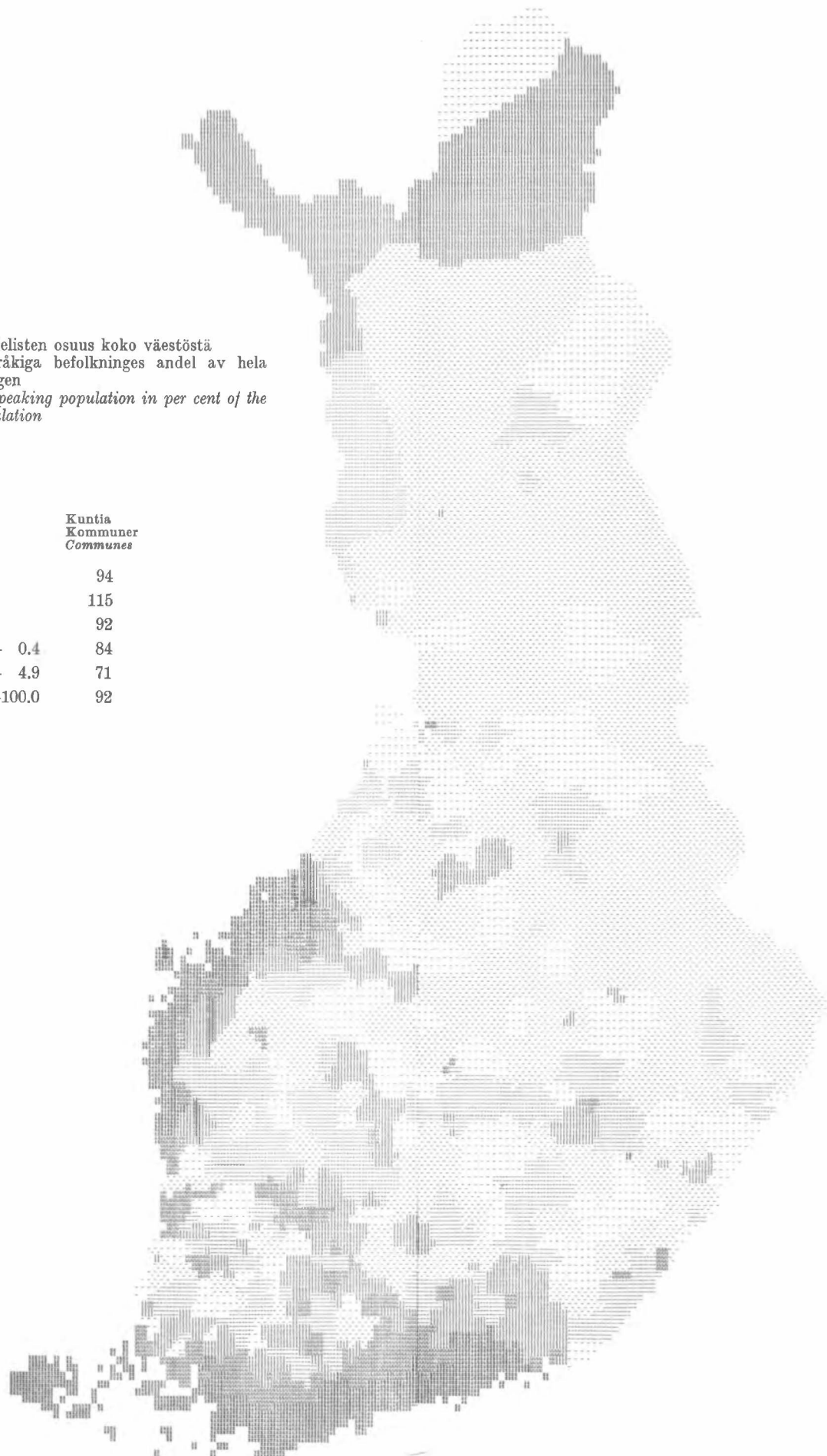
Kartta 5: 65 vuotta täyttäneiden osuus koko väestöstä  
 Karta 5: 65 år fylldas andel av hela befolkningen  
 Map 5: Population in 65 years of age and over in per cent of the total population

	%	Kuntia Kommuner Communes
	2.8— 5.4	67
	5.5— 6.9	113
	7.0— 7.9	82
	8.0— 9.4	107
	9.5—10.9	95
	11.0—17.4	84









Kartta 6: Ruotsinkielisten osuus koko väestöstä  
 Karta 6: Svenskspråkiga befolkningens andel av hela befolkningen  
 Map 6: Swedish-speaking population in per cent of the total population

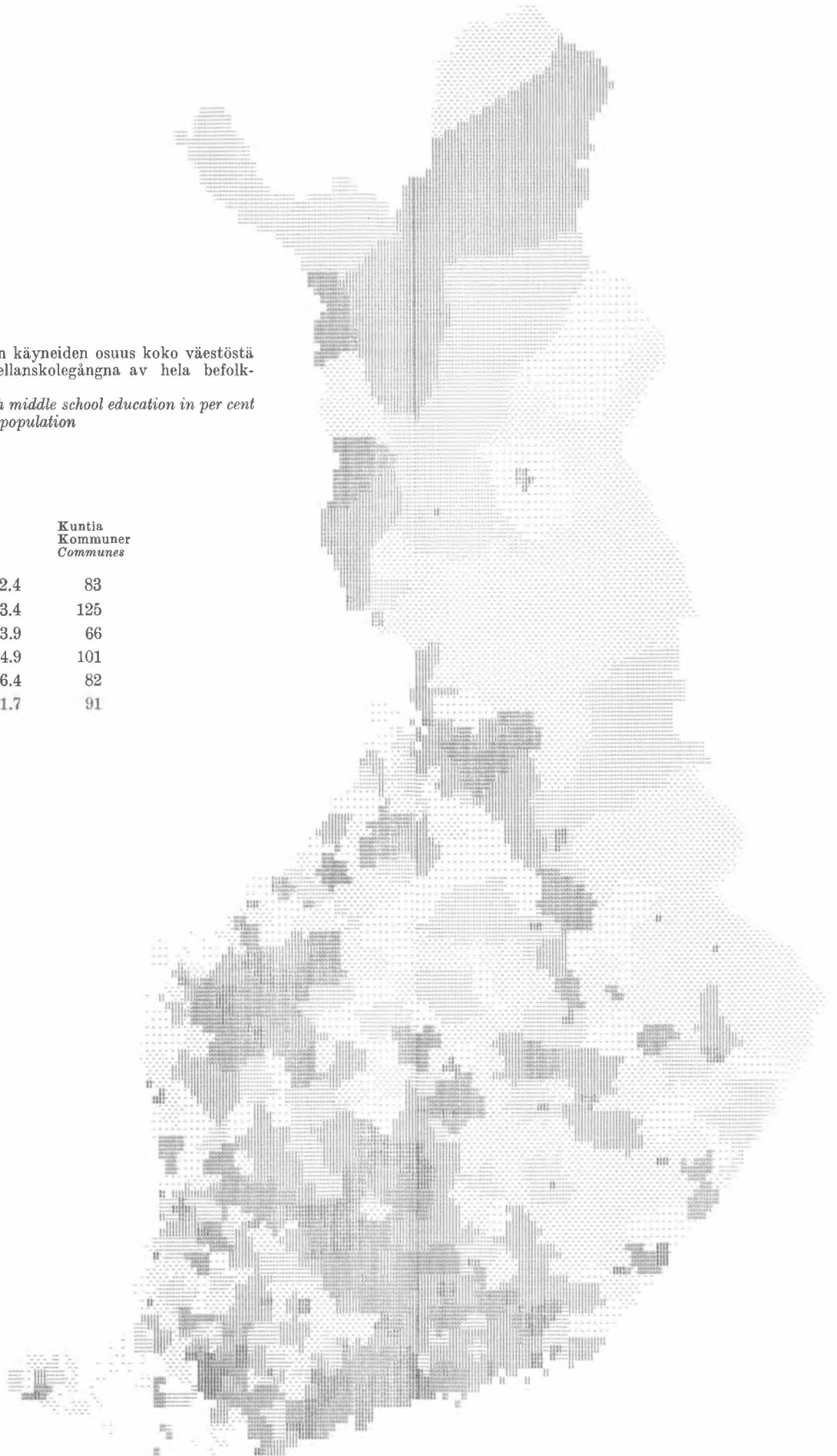
	%	Kuntia Kommuner Communes
	—	94
	0.0	115
	0.1	92
	0.2— 0.4	84
	0.5— 4.9	71
	5.0—100.0	92



Kartta 7: Kesikoulun käyneiden osuus koko väestöstä  
 Karta 7: Andelen mellanskolegångna av hela befolkningen

Map 7: Persons with middle school education in per cent of the total population







	%	Kuntia Kommuner Communes
	0.4— 2.4	83
	2.5— 3.4	125
	3.5— 3.9	66
	4.0— 4.9	101
	5.0— 6.4	82
	6.5—21.7	91

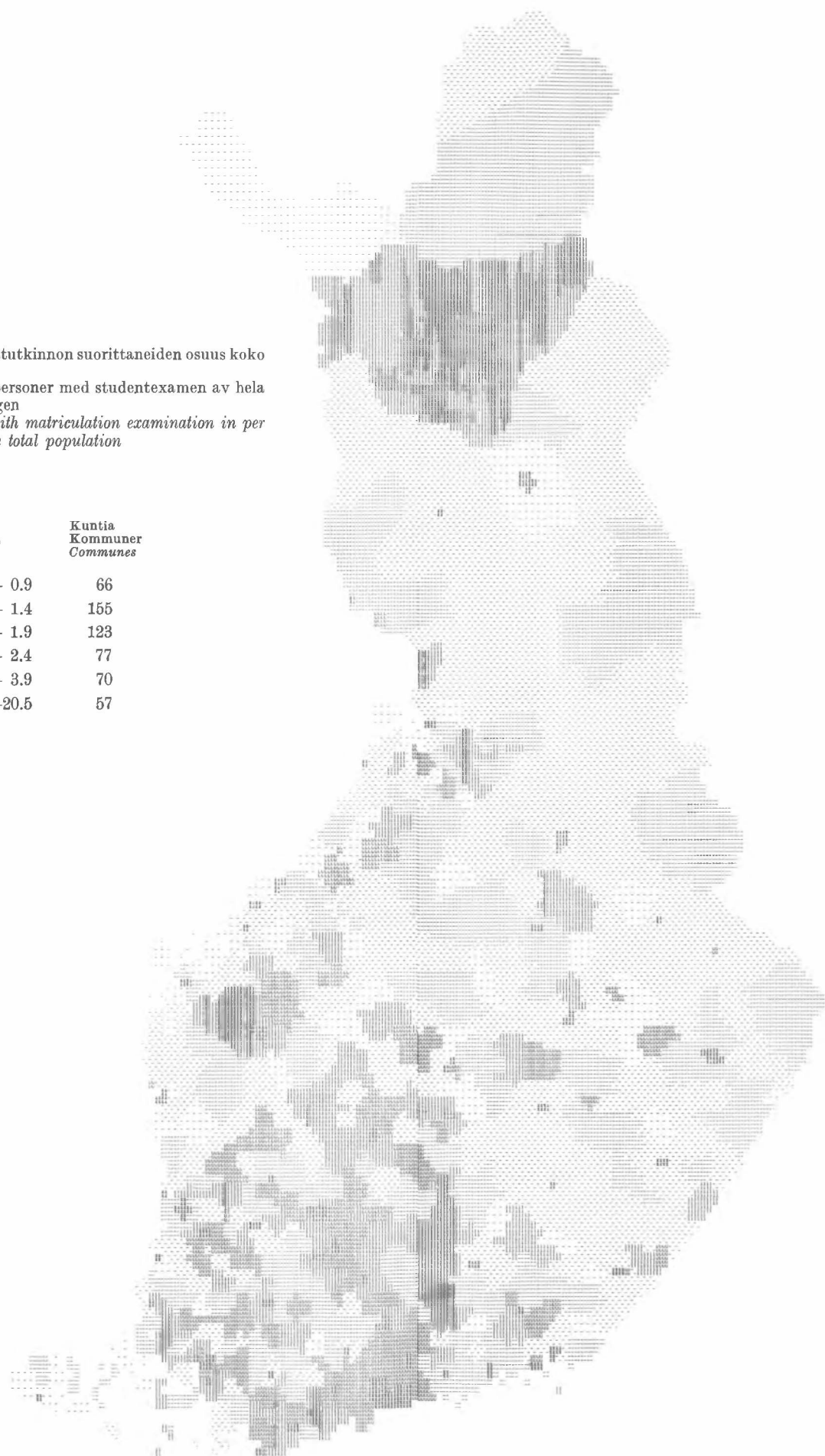


Kartta 8: Ylioppilastutkinnon suorittaneiden osuus koko väestöstä

Karta 8: Andelen personer med studentexamen av hela befolkningen

Map 8: Persons with matriculation examination in per cent of the total population







	%	Kuntia Kommuner Communes
	— 0.9	66
	1.0— 1.4	155
	1.5— 1.9	123
	2.0— 2.4	77
	2.5— 3.9	70
	4.0—20.5	57

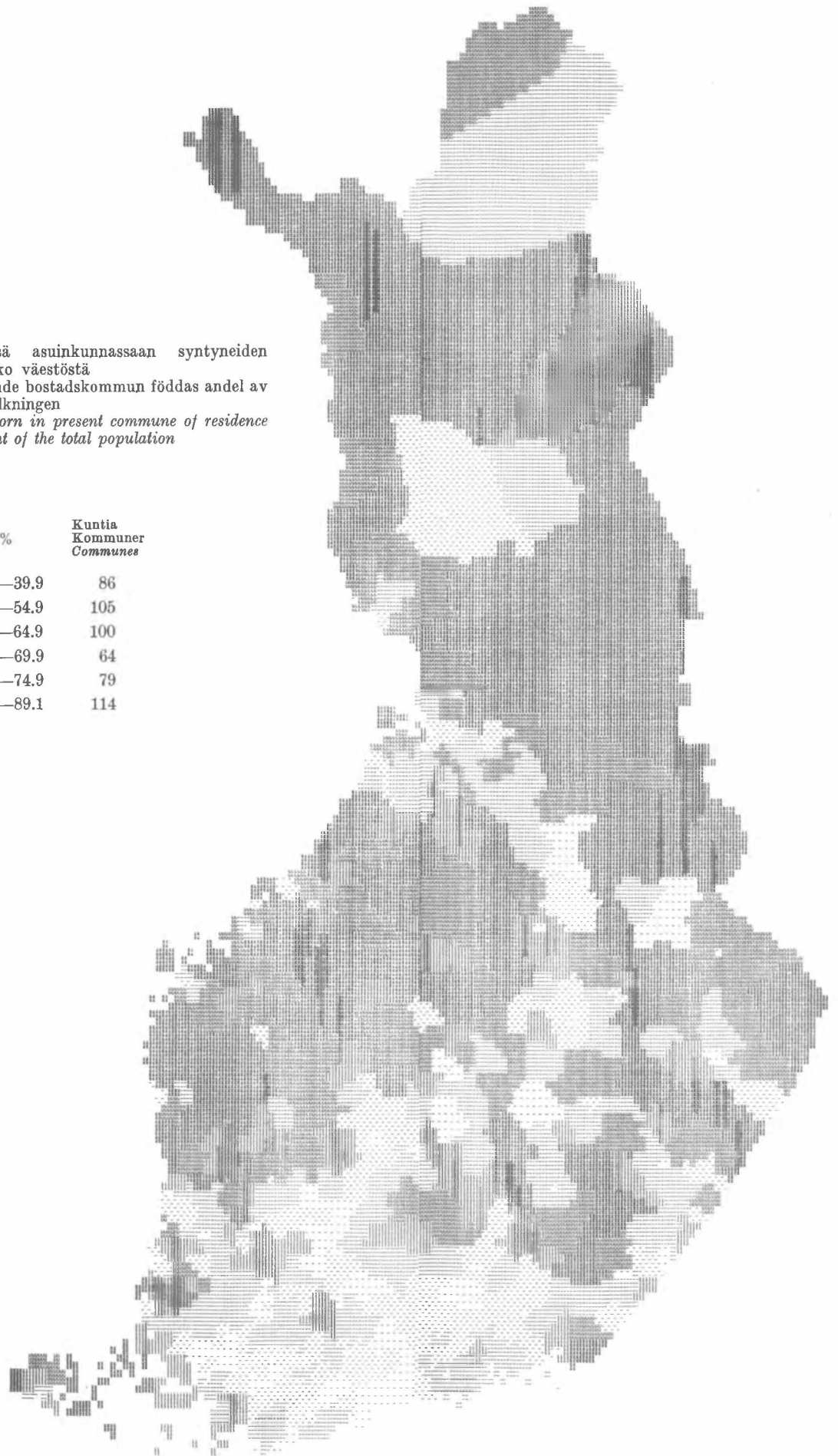


Kartta 9: Nykyisessä asuinkunnassaan syntyneiden osuus koko väestöstä







Karta 9: I nuvarande bostadskommun föddas andel av hela befolkningen

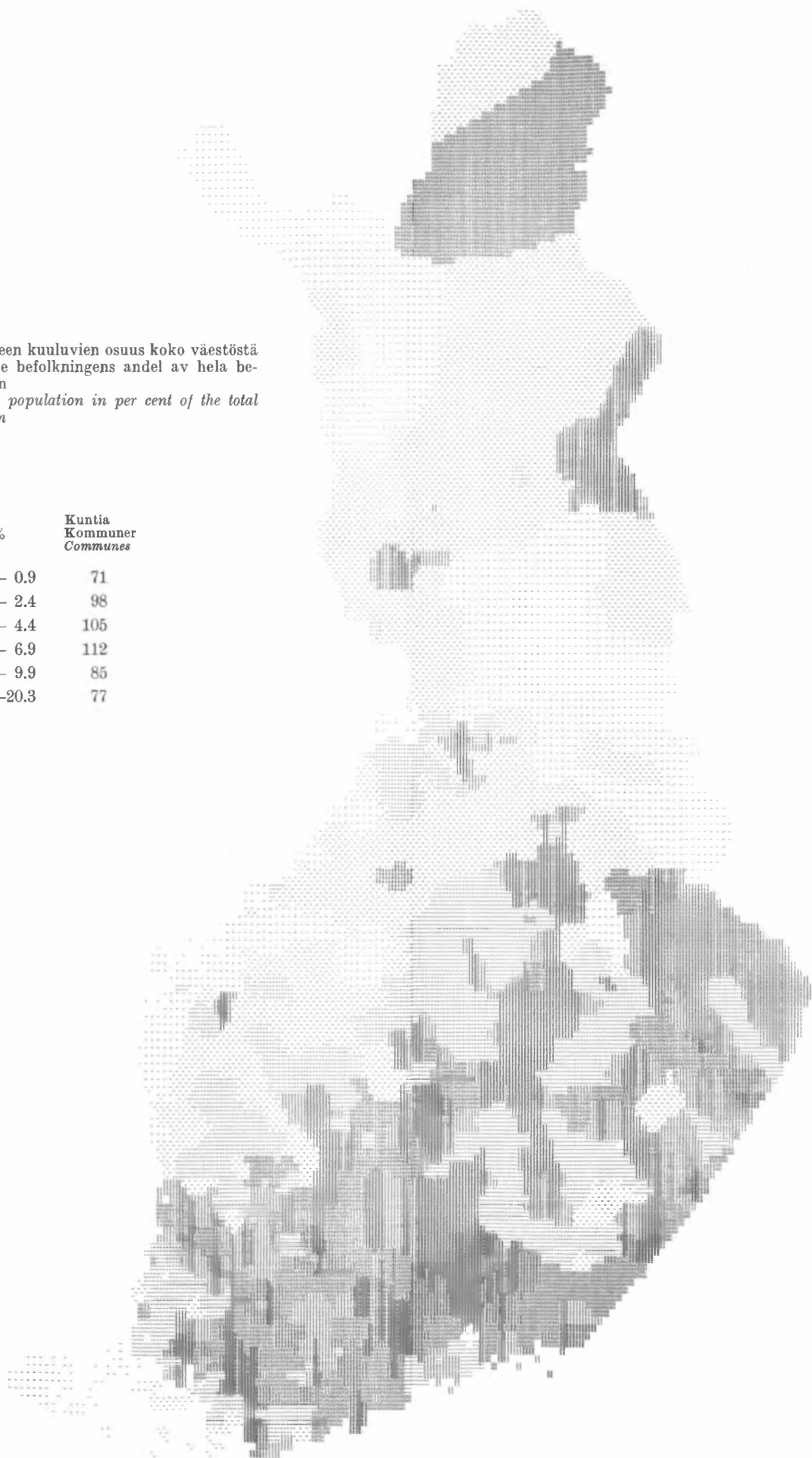
Map 9: Persons born in present commune of residence in per cent of the total population

	%	Kuntia Kommuner Communes
	11.2—39.9	86
	40.0—54.9	105
	55.0—64.9	100
	65.0—69.9	64
	70.0—74.9	79
	75.0—89.1	114










Kartta 10: Siirtoväkeen kuuluvien osuus koko väestöstä  
 Karta 10: Föflyttade befolkningens andel av hela be-  
 folkningen  
 Map 10: Displaced population in per cent of the total  
 population

	%	Kuntia Kommuner Communes
	— 0.9	71
	1.0— 2.4	98
	2.5— 4.4	105
	4.5— 6.9	112
	7.0— 9.9	85
	10.0—20.3	77



Kartta 11: Henkilöiden lukumäärä 100 perhettä kohti  
 Karta 11: Antalet personer per 100 familjer  
 Map 11: Number of persons per 100 families







	Kuntia Kommuner Communes
	315—349      74
	350—364      104
	365—374      92
	375—394      82
	395—429      101
	430—518      95

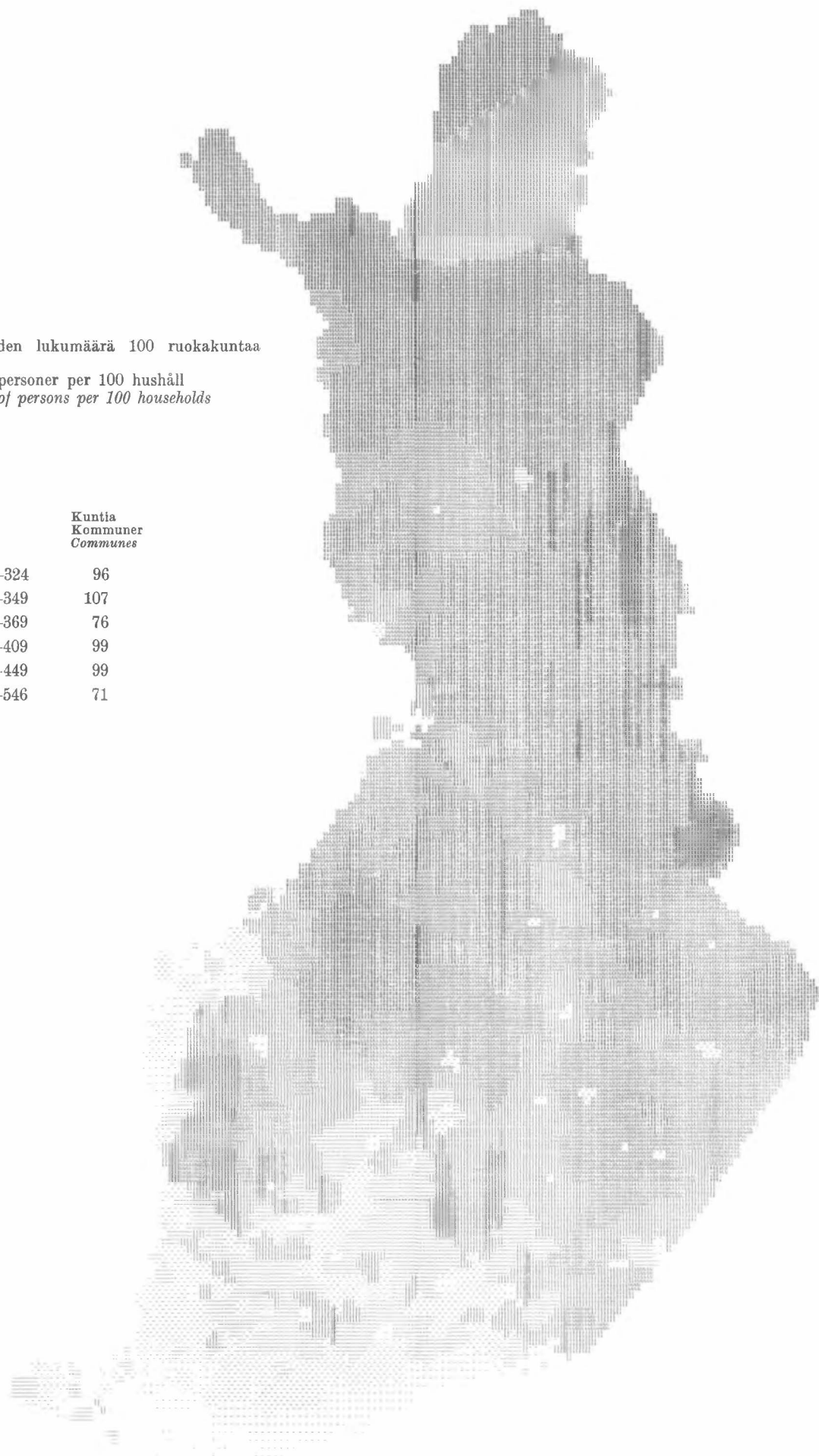


Kartta 12: Henkilöiden lukumäärä 100 ruokakuntaa  
kohti

Karta 12: Antalet personer per 100 hushåll

Map 12: Number of persons per 100 households







	Kuntia Kommuner Communes
	243—324 96
	325—349 107
	350—369 76
	370—409 99
	410—449 99
	450—546 71

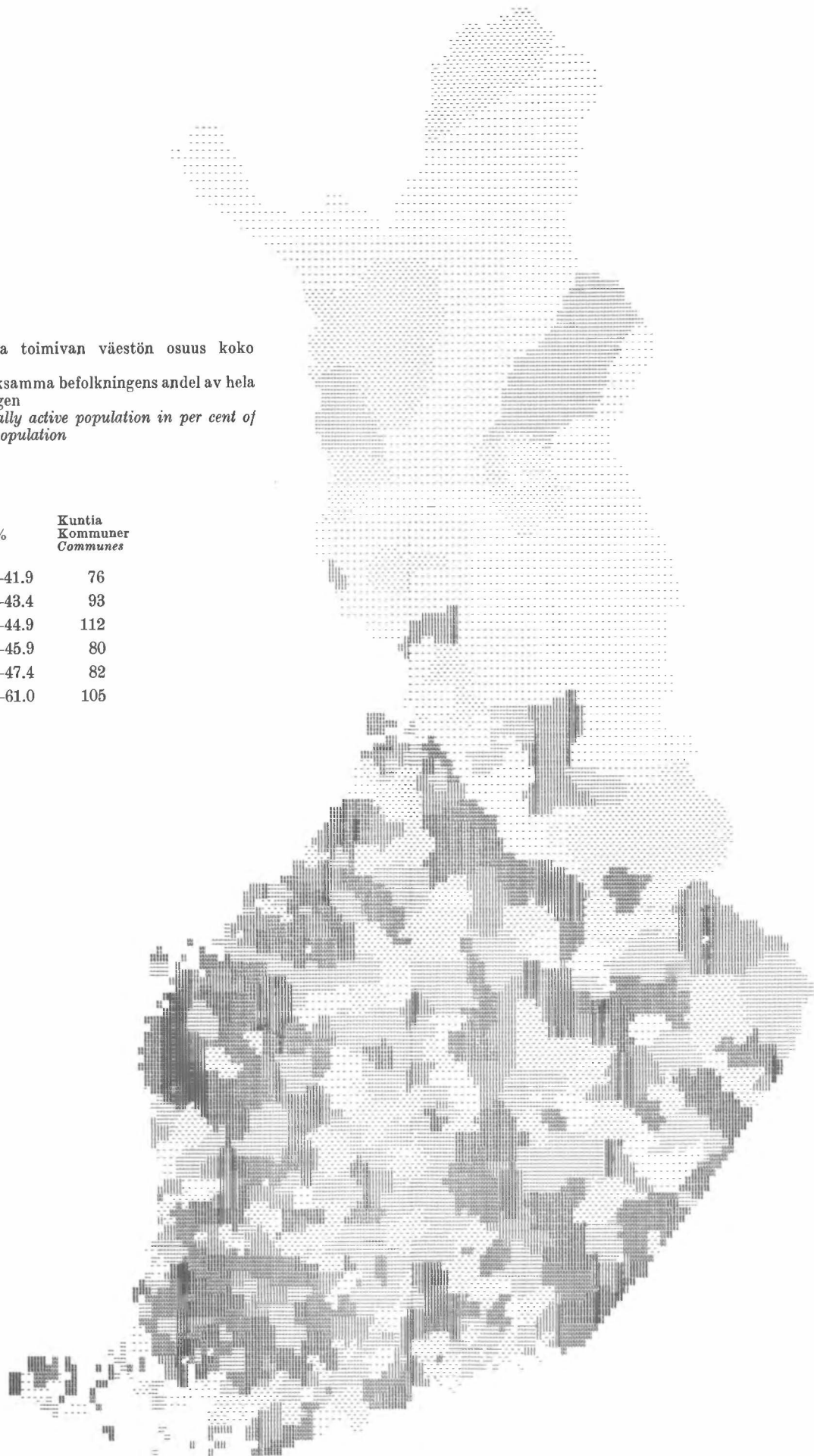


Kartta 13: Ammatissa toimivan väestön osuus koko väestöstä







Karta 13: Yrkesverksamma befolkningens andel av hela befolkningen

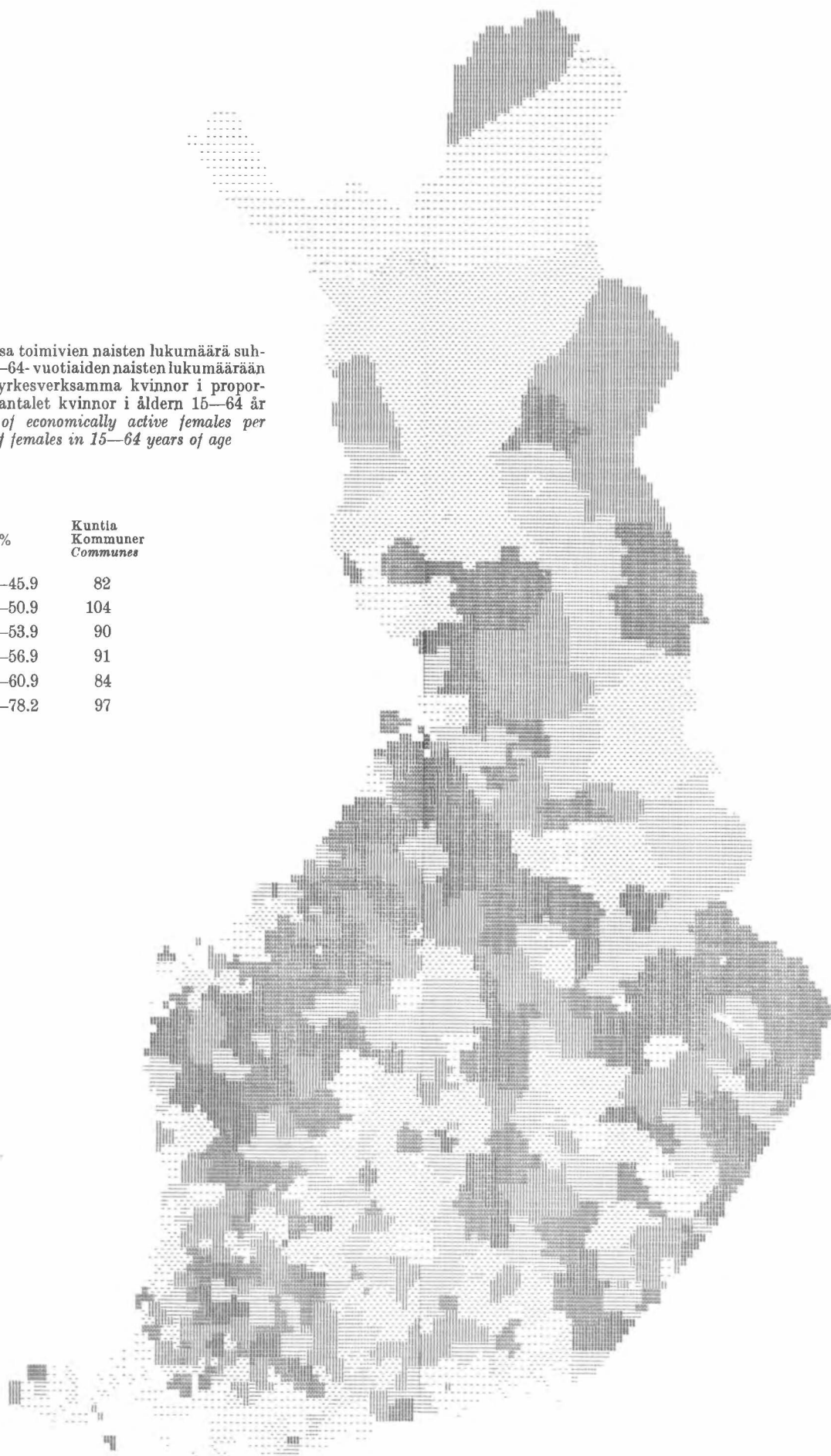
Map 13: Economically active population in per cent of the total population

	%	Kuntia Kommuner Communes
	35.7—41.9	76
	42.0—43.4	93
	43.5—44.9	112
	45.0—45.9	80
	46.0—47.4	82
	47.5—61.0	105



Kartta 14: Ammatissa toimivien naisten lukumäärä suhteessa 15—64-vuotiaiden naisten lukumäärään  
 Karta 14: Antalet yrkesverksamma kvinnor i proportion till antalet kvinnor i åldern 15—64 år  
 Map 14: Number of economically active females per number of females in 15—64 years of age







	%	Kuntia Kommuner Communes
	19.2—45.9	82
	46.0—50.9	104
	51.0—53.9	90
	54.0—56.9	91
	57.0—60.9	84
	61.0—78.2	97



Kartta 15: Asuinkuntansa ulkopuolella työssäkäyvien lukumäärä suhteessa ammatissa toimivaan väestöön

Karta 15: Antalet personer med arbetsplats utanför bostadskommunen i proportion till den yrkesverksamma befolkningen

Map 15: Persons with workplace outside their commune of residence in per cent of the total economically active population







	%	Kuntia Kommuner Communes
	1.2— 3.4	67
	3.5— 4.9	103
	5.0— 6.4	97
	6.5— 9.9	99
	10.0—19.9	101
	20.0—71.2	81



Kartta 16: Maa- ja metsätaloudesta toimeentulonsa saavien osuus koko väestöstä

Karta 16: Andelen personer, vilka erhåller sin utkomst från jord- och skogsbruk av hela befolkningen

Map 16: Population in agriculture and forestry in per cent of the total population







	%	Kuntia Kommuner Communes
	0.5—19.9	86
	20.0—43.9	93
	44.0—53.9	96
	54.0—59.9	77
	60.0—66.9	102
	67.0—81.2	94



Kartta 17: Teollisuudesta ja käsityöstä toimeentulonsa saavien osuus koko väestöstä







Karta 17: Andelen personer, vilka erhåller sin utkomst från industri och hantverk av hela befolkningen

Map 17: Population in industry and handicraft in per cent of the total population

	%	Kuntia Kommuner Communes
	0.4— 3.4	92
	3.5— 5.9	93
	6.0— 9.4	97
	9.5—14.9	82
	15.0—24.9	91
	25.0—69.0	93



Kartta 18: Asuinhuoneistojen pinta-ala henkeä kohti  
 Karta 18: Bostadslägenheternas areal per person  
 Map 18: Area of dwelling units per person







	m <sup>2</sup>	Kuntia Kommuner Communes
	8.5—11.4	85
	11.5—12.9	96
	13.0—14.4	96
	14.5—15.4	76
	15.5—16.9	97
	17.0—27.5	98

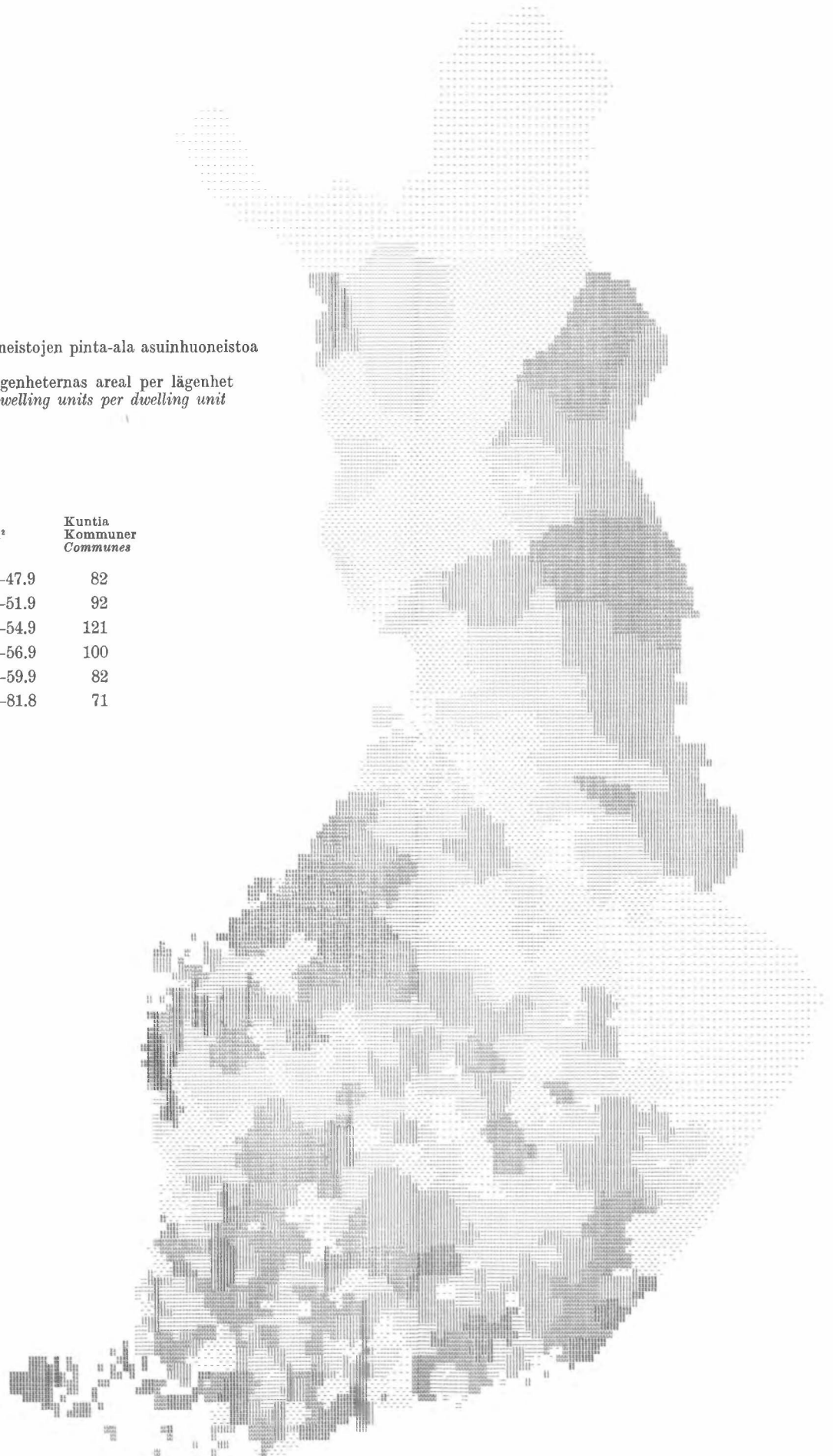


Kartta 19: Asuinhuoneistojen pinta-ala asuinhuoneistoa kohti







Karta 19: Bostadslägenheternas areal per lägenhet

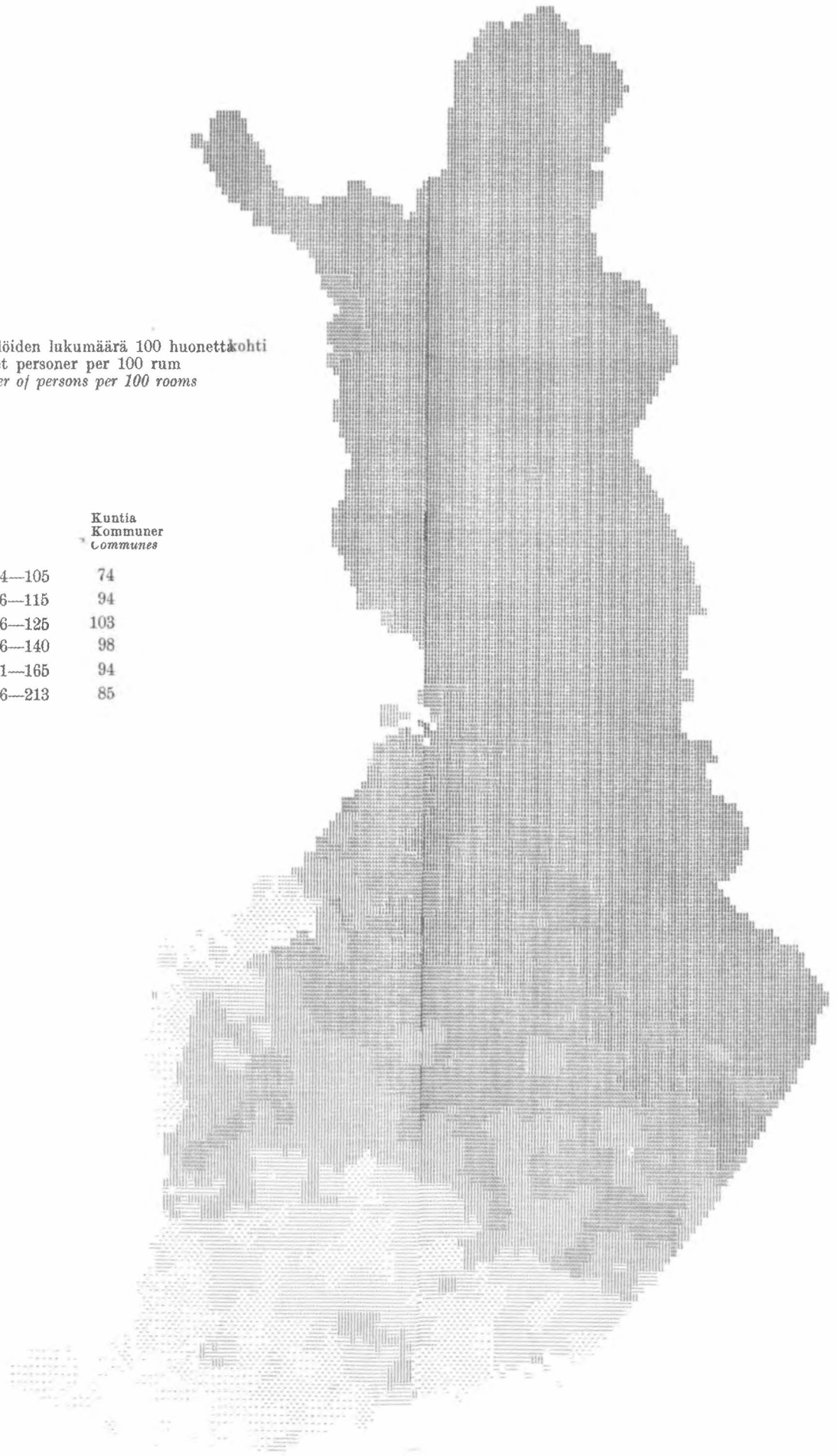
Map 19: Area of dwelling units per dwelling unit

	m <sup>2</sup>	Kuntia Kommuner Communes
	36.9—47.9	82
	48.0—51.9	92
	52.0—54.9	121
	55.0—56.9	100
	57.0—59.9	82
	60.0—81.8	71










Kartta 20: Henkilöiden lukumäärä 100 huonettakohti  
 Karta 20: Antalet personer per 100 rum  
 Map 20: Number of persons per 100 rooms

		Kuntia Kommuner Communes
	74—105	74
	106—115	94
	116—125	103
	126—140	98
	141—165	94
	166—213	85









Kartta 21: Ahtaasti asuvien osuus koko väestöstä  
 Karta 21: Trångbodda personernas andel av hela befolkningen  
 Map 21: Persons in overcrowded dwelling units in per cent of the total population

	%	Kuntia Kommuner Communes
	2.4—12.4	82
	12.5—15.9	87
	16.0—19.9	107
	20.0—24.9	72
	25.0—39.9	110
	40.0—62.3	90



Kartta 22: Vuokralaisina asuvien osuus koko väestöstä  
 Karta 22: Andelen personer, vilka bor i hyrda bostads-  
 lägenheter av hela befolkningen  
 Map 22: *Persons living in rented dwelling units in per-  
 cent of the total population*







	%	Kuntia Kommuner Communes
	0.6— 6.4	95
	6.5— 8.4	82
	8.5—10.9	88
	11.0—13.9	96
	14.0—19.9	89
	20.0—54.1	98



Kartta 23: Sähkövalolla varustettujen asuinhuoneistojen osuus kaikista asuinhuoneistoista

Karta 23: Andelen bostadslägenheter med elljus av alla bostadslägenheter

Map 23: Dwelling units with electric lights in per cent of the total number of dwelling units







	%	Kuntia Kommuner Communes
	19,4—64,9	103
	65,0—79,9	96
	80,0—89,9	100
	90,0—94,9	88
	95,0—97,4	71
	97,5—99,9	90



Kartta 24: Vuosina 1950—1960 käyttökuntoon valmistuneiden asuinhuoneistojen osuus kaikista asuinhuoneistoista

Karta 24: Under åren 1950—1960 färdigställda bostads-lägenheternas andel av samtliga bostads-lägenheter

Map 24: Dwelling units constructed in 1950—1960 in per cent of the total number of dwelling units







	%	Kuntia Kommuner Communes
	11.0—19.9	83
	20.0—23.9	94
	24.0—28.9	98
	29.0—32.9	86
	33.0—39.9	99
	40.0—70.5	88



Kartta 25: Vuonna 1961 elävänä syntyneet suhteessa väestölaskennan väkilukuun

Karta 25: År 1961 levande födda i proportion till folkmängden enligt folkräkningen

Map 25: Live births in 1961 per 1 000 of the total population according to census







	‰	Kuntia Kommuner Communes
	0.4—12.9	85
	13.0—14.8	80
	14.9—16.6	107
	16.7—18.3	87
	18.4—20.9	91
	21.0—48.8	98

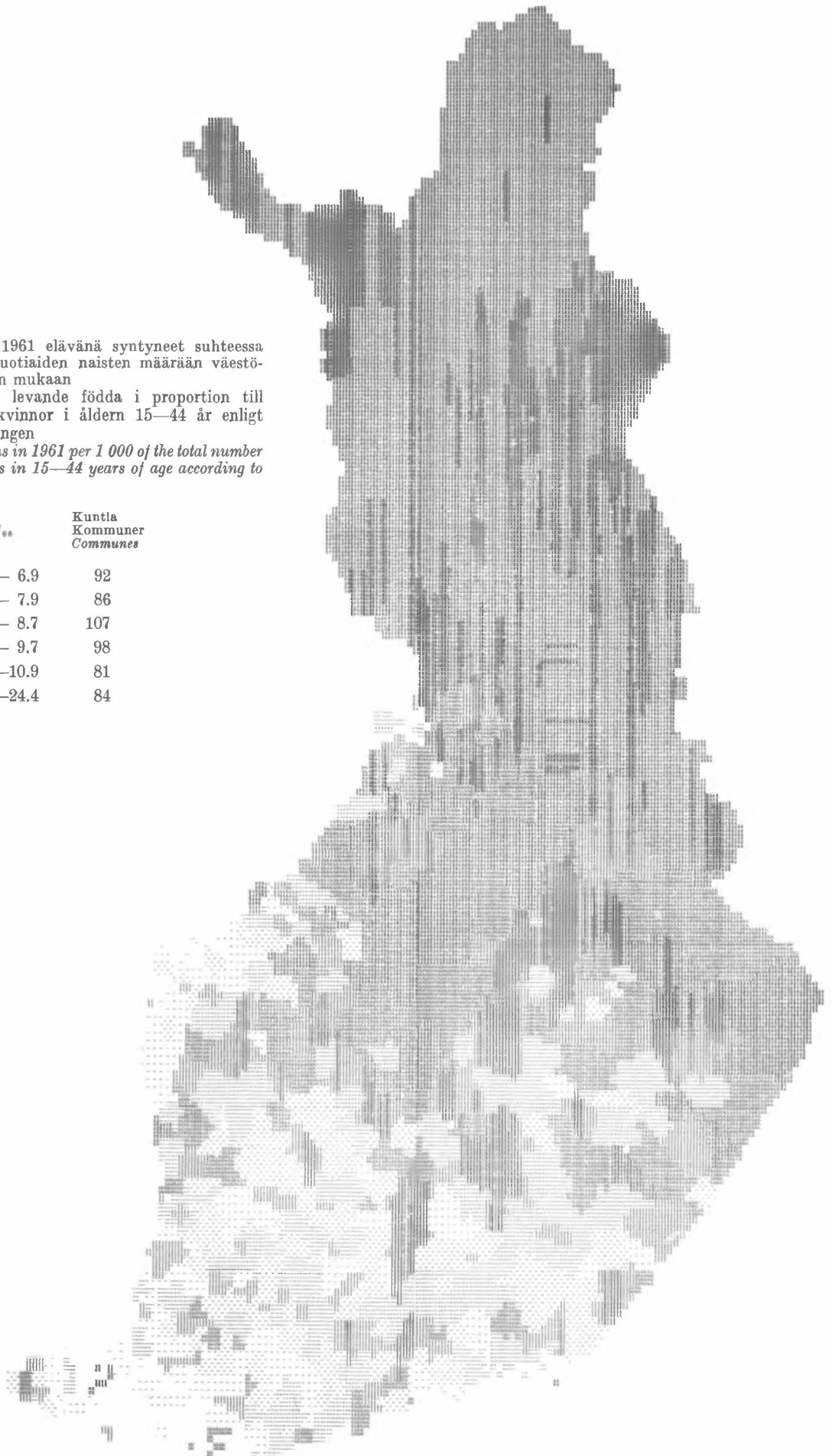


Kartta 26: Vuonna 1961 elävänä syntyneet suhteessa 15—44-vuotiaiden naisten määrään väestölaskennan mukaan

Karta 26: År 1961 levande födda i proportion till antalet kvinnor i åldern 15—44 år enligt folkräkningen

Map 26: Live births in 1961 per 1 000 of the total number of females in 15—44 years of age according to census







	‰	Kuntia Kommuner Communes
	2.4— 6.9	92
	7.0— 7.9	86
	8.0— 8.7	107
	8.8— 9.7	98
	9.8—10.9	81
	11.0—24.4	84



Kartta 27: Vuonna 1961 kuolleet suhteessa väestöläskennan väkilukuun

Karta 27: År 1961 döda i proportion till folkmängden enligt folkräkningen

Map 27: Deaths in 1961 per 1 000 of the total population according to census







	‰	Kuntia Kommuner Communes
	— 7.2	84
	7.3— 8.5	90
	8.6— 9.4	91
	9.5—10.5	86
	10.6—11.9	96
	12.0—21.8	101

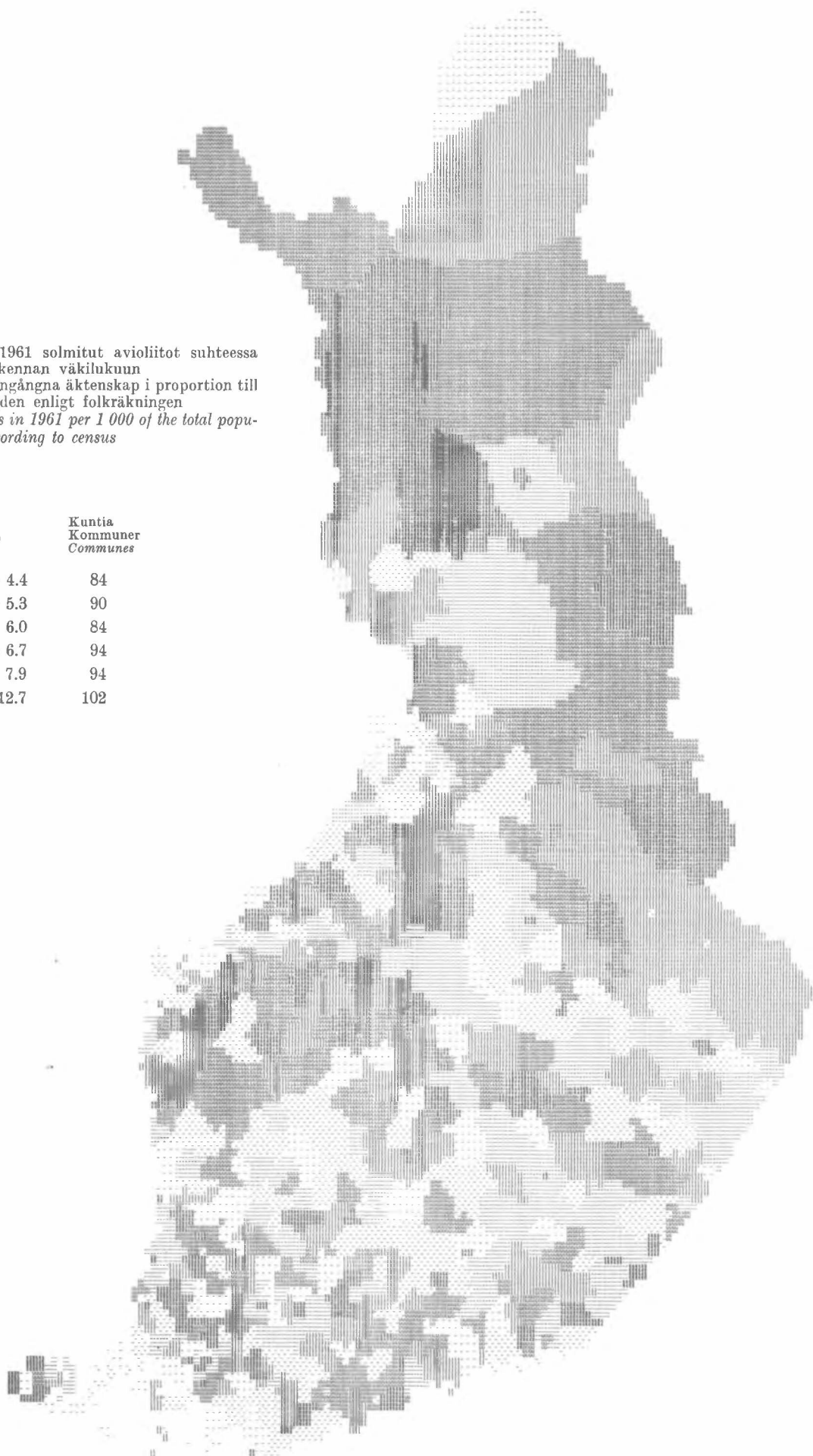


Kartta 28: Vuonna 1961 solmitut avioliitot suhteessa väestölaskennan väkilukuun

Karta 28: År 1961 ingångna äktenskap i proportion till folkmängden enligt folkräkningen

Map 28: Marriages in 1961 per 1 000 of the total population according to census

	‰	Kuntia Kommuner Communes
	— 4.4	84
	4.5— 5.3	90
	5.4— 6.0	84
	6.1— 6.7	94
	6.8— 7.9	94
	8.0—12.7	102

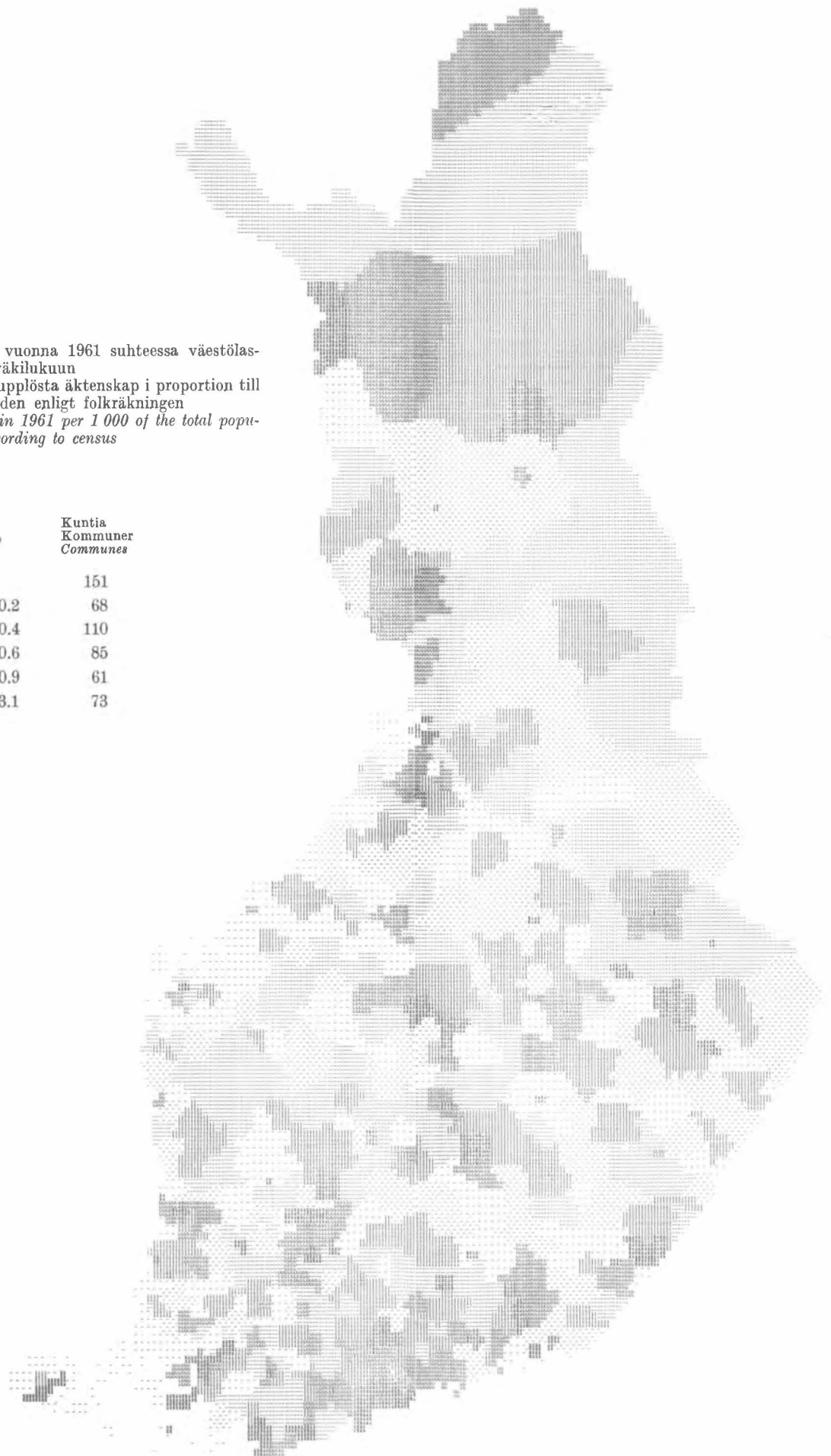


Kartta 29: Avioerot vuonna 1961 suhteessa väestöläskennan väkilukuun

Karta 29: År 1961 upplösta äktenskap i proportion till folkmängden enligt folkräkningen

Map 29: Divorces in 1961 per 1 000 of the total population according to census







	‰	Kuntia Kommuner Communes
—	—	151
⋯	0.0—0.2	68
⋮	0.3—0.4	110
▨	0.5—0.6	85
▩	0.7—0.9	61
■	1.0—3.1	73

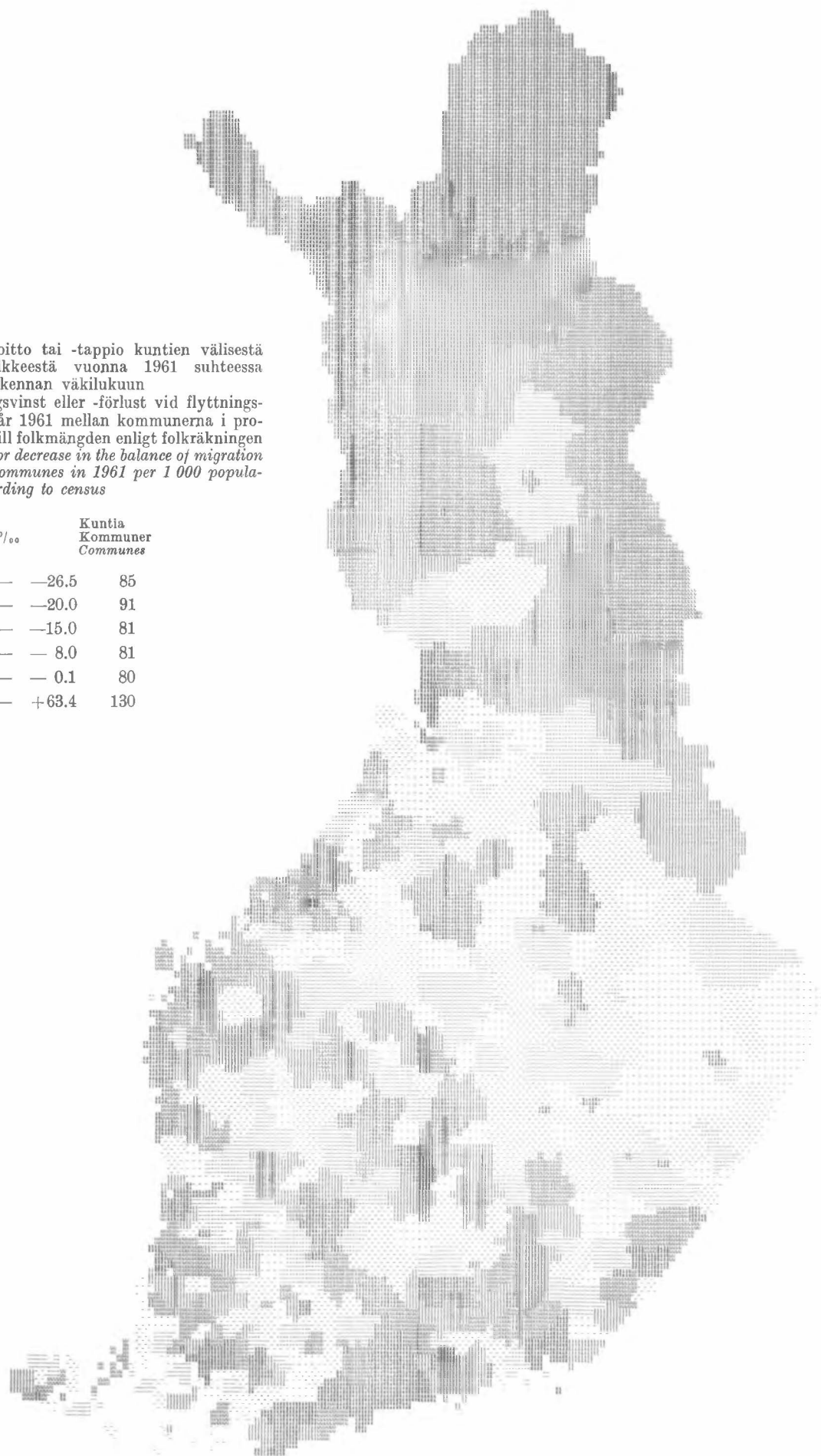


Kartta 30: Muuttovoitto tai -tappio kuntien välisestä muuttoliikkeestä vuonna 1961 suhteessa väestölaskennan väkilukuun

Karta 30: Flyttningstvinst eller -förlust vid flyttningrörelsen år 1961 mellan kommunerna i proportion till folkmängden enligt folkräkningen

Map 30: Increase or decrease in the balance of migration between communes in 1961 per 1 000 population according to census

	%	Kuntia Kommuner Communes
	-71.0 — -26.5	85
	-26.4 — -20.0	91
	-19.9 — -15.0	81
	-14.9 — - 8.0	81
	- 7.9 — - 0.1	80
	0.0 — +63.4	130





(jatk.) — (forts.) — (continued)

	1	2	3	4	5	6	7	8	9	10	11	12	13	14	15	16	17	18	19	20	21	22	23	24	25	26	27	28	29	30
Parainen — Pargas	528.0	75.1	52.0	66.0	8.1	71.6	11.7	4.8	50.2	2.1	335	301	42.2	40.3	15.8	1.5	45.9	18.2	53.2	100	9.0	23.5	98.8	24.4	13.9	6.7	10.3	8.5	1.3	- 8.3
Vammala	481.7	100.0	54.6	64.3	5.8	0.2	11.1	6.8	17.1	4.8	360	296	44.4	52.3	6.2	3.5	33.8	15.9	51.2	112	15.2	38.8	98.2	30.1	17.5	7.1	6.5	6.7	0.4	- 6.1
Ahlainen	16.3	21.7	50.8	61.0	11.3	0.0	2.2	1.1	68.3	6.0	354	341	45.7	53.1	17.8	51.4	5.9	14.5	49.8	129	25.6	8.1	77.5	16.0	15.4	9.9	14.1	3.7	—	- 9.7
Alastaro	19.9	21.2	52.5	60.3	10.5	0.1	4.6	1.7	59.4	9.1	381	367	44.5	51.6	8.2	58.7	9.3	15.6	57.5	117	21.2	9.6	90.1	23.2	16.5	8.8	10.8	6.3	0.6	- 24.4
Angeliemi	17.0	0.4	51.2	62.0	12.9	1.5	3.1	1.7	30.7	13.2	343	313	47.6	52.6	18.1	54.4	11.4	18.2	57.1	104	17.0	11.4	84.5	17.8	17.5	10.8	16.6	1.8	—	+ 12.0
Askainen — Villnäs	18.5	—	52.7	60.6	12.3	—	2.8	1.6	49.7	13.1	353	366	47.3	55.1	9.0	60.6	4.3	16.2	58.9	108	9.0	5.6	87.8	20.8	7.4	4.0	13.9	6.5	—	- 19.6
Aura	28.7	31.2	51.7	62.3	9.0	0.2	5.9	2.7	36.7	10.7	376	343	44.7	50.0	24.9	39.5	20.2	15.9	54.6	112	15.4	14.5	94.5	23.3	13.7	7.3	8.9	4.8	0.4	- 19.6
Dragsfjärd	33.2	52.6	51.0	64.2	9.7	79.8	4.8	1.3	64.6	3.9	330	291	42.2	36.1	5.0	12.4	52.4	18.5	48.7	102	13.3	8.1	95.0	16.5	10.6	5.9	12.4	3.6	0.2	- 1.8
Eura	32.3	61.2	52.2	64.2	6.8	2.4	6.2	3.9	53.4	6.9	364	347	47.0	57.0	6.4	25.2	40.0	15.6	54.3	111	13.2	11.1	97.2	23.5	17.9	7.9	7.9	3.3	0.9	- 4.5
Eurajoki	16.9	35.7	52.4	62.8	9.2	—	3.6	1.4	69.4	3.9	360	349	44.7	47.6	18.8	47.1	13.8	16.7	57.1	106	15.1	6.6	94.8	22.7	18.0	9.5	12.4	5.6	0.5	- 6.1
Halikko	23.7	36.3	52.3	63.3	9.3	0.4	4.2	1.5	42.3	11.2	358	339	47.7	56.0	16.9	47.3	15.6	15.8	53.3	112	16.3	14.6	94.3	25.1	15.8	7.7	10.1	8.7	0.4	+ 1.9
Harjavalta	80.3	76.9	52.7	63.8	5.1	0.4	7.4	4.3	35.1	9.3	367	332	43.1	48.3	6.0	10.9	49.1	15.0	52.4	118	14.1	23.2	98.1	36.0	17.2	7.2	6.2	8.5	0.6	+ 9.6
Hiittinen — Hitis	8.2	—	50.5	61.6	17.3	88.9	2.5	1.3	66.9	1.4	319	272	45.7	46.3	8.3	49.8	3.6	22.3	56.3	84	10.2	12.7	60.2	13.9	14.4	10.7	11.1	1.1	—	- 30.0
Hinnerjoki	14.4	39.7	51.7	64.9	10.0	0.1	3.0	1.0	66.0	3.7	348	324	50.5	59.4	6.1	52.1	7.3	18.4	56.8	96	10.8	7.3	94.4	16.5	9.6	5.1	13.8	5.4	—	- 29.9
Honkajoki	10.7	19.1	49.7	58.8	7.6	0.1	3.5	1.4	69.6	2.7	403	407	44.6	59.5	3.8	64.2	6.1	12.8	51.7	146	34.1	7.1	76.3	28.2	13.4	7.4	10.4	5.0	0.6	- 7.6
Honkilahti	15.9	31.2	49.7	61.0	9.7	—	1.8	1.3	74.0	3.7	374	370	49.7	63.4	8.0	58.4	9.0	15.9	57.0	111	18.4	6.0	94.4	24.7	9.7	5.2	13.0	2.2	—	- 29.8
Houtskari — Houtskär	9.7	—	52.7	63.7	15.9	97.7	1.9	0.8	82.4	—	320	295	43.2	41.4	7.9	60.5	2.6	22.0	64.7	100	11.7	3.8	74.8	15.5	7.2	4.8	16.2	3.6	—	- 15.3
Huittinen	25.0	30.0	52.5	61.1	9.4	0.1	4.9	3.0	68.5	6.7	373	357	46.5	59.9	5.7	46.1	8.4	15.5	55.8	117	17.8	15.5	93.5	24.8	15.9	8.2	10.5	6.6	0.4	- 9.0
Hämpeenkylä — Tavastkyro	22.9	36.0	50.8	61.8	8.7	0.5	5.1	2.8	60.5	6.9	369	373	45.7	54.0	4.3	40.2	24.1	15.1	56.3	120	17.2	14.4	88.2	27.8	19.1	9.4	9.7	5.0	0.4	- 10.7
Ikaalisten mlk. — Ikaalinen lk.	12.0	14.0	50.8	61.5	11.1	0.1	4.5	1.5	73.5	2.9	368	375	47.4	59.9	5.4	61.3	6.2	15.5	58.5	123	20.3	7.4	85.0	23.1	13.6	7.5	7.2	5.8	—	- 12.5
Inö	10.3	—	49.7	61.6	16.3	94.6	1.4	0.6	81.7	—	321	331	46.7	49.2	8.2	61.2	2.7	20.7	69.2	100	5.4	2.3	73.5	18.8	9.0	6.5	13.5	4.5	—	- 20.3
Jämijärvi	16.9	13.7	50.2	60.8	7.8	0.1	3.1	1.3	75.1	2.2	391	415	48.9	67.6	3.9	71.4	4.1	13.8	58.1	138	24.7	4.6	92.1	27.8	13.1	7.0	9.0	3.0	—	- 19.6
Kaarina — St Karins	145.1	65.1	52.2	63.6	5.8	1.8	5.9	2.8	17.5	13.8	346	331	46.0	53.1	71.2	10.3	39.7	13.6	45.1	127	18.4	33.7	97.3	46.3	17.1	7.3	5.5	6.0	0.9	+ 12.3
Kakskerta	20.9	—	52.4	63.7	9.9	1.8	6.8	3.2	28.8	8.6	350	316	49.5	59.1	21.5	48.3	7.2	20.2	63.9	100	12.7	11.7	88.3	27.1	13.3	6.3	—	5.9	1.5	+ 26.6
Kalanti	17.8	14.5	52.0	62.2	11.4	0.1	3.4	2.0	68.7	3.2	354	328	46.9	55.0	16.5	50.0	11.5	17.4	56.8	102	13.4	7.5	93.5	16.0	12.5	6.7	10.1	4.8	0.6	- 7.1
Kankaanpää	18.4	41.4	51.4	61.4	5.7	0.1	5.8	3.2	68.0	3.4	401	383	45.9	58.9	3.7	42.4	15.4	13.4	53.9	137	26.9	15.0	89.1	30.9	23.4	10.8	7.2	7.6	0.4	- 19.2
Karinainen	28.0	38.2	53.8	61.3	10.3	0.1	5.5	3.2	42.9	7.7	368	332	46.3	56.4	9.4	43.1	17.9	16.2	54.7	110	15.1	12.7	92.3	27.3	15.9	8.0	7.8	10.1	0.4	- 9.7
Karjala	6.7	—	50.2	63.2	9.7	—	1.2	0.9	58.2	2.1	357	344	49.0	57.2	7.0	67.5	6.0	15.6	53.3	107	9.6	7.0	83.0	21.5	20.3	10.8	10.9	5.1	—	- 6.5
Karkku	20.0	34.0	54.0	61.0	12.0	0.1	5.7	2.4	52.0	5.6	371	339	42.3	48.0	15.8	43.9	11.6	16.4	56.0	112	15.1	13.7	91.8	17.6	11.1	6.0	10.5	5.7	0.3	- 32.6
Karuna	14.3	—	51.7	61.8	12.1	1.6	4.8	1.0	48.8	14.8	369	346	44.1	48.4	4.5	62.4	5.9	17.7	60.6	100	10.0	9.0	85.5	17.5	10.3	6.1	14.2	6.3	—	- 15.8
Karvia	10.4	12.6	47.8	61.3	8.1	0.0	2.4	1.1	77.1	2.5	401	416	53.1	72.8	4.6	72.7	4.6	12.4	51.6	151	31.5	6.3	76.3	22.8	14.4	8.1	9.2	7.3	0.4	- 26.1
Kauvatsa	19.9	24.8	52.6	61.6	10.2	0.1	3.8	1.7	65.3	4.5	355	349	42.6	47.0	8.1	52.6	9.0	16.4	57.1	113	21.0	7.4	88.3	22.1	11.4	6.5	14.0	3.4	0.4	- 28.4
Keikyä	42.2	46.1	51.3	60.0	7.7	0.4	4.9	2.4	51.1	5.1	373	347	40.4	43.8	4.4	21.8	47.1	15.8	55.3	115	19.9	13.8	95.6	37.8	18.3	8.8	7.9	3.6	1.4	- 2.5
Kemiö — Kimito	15.5	16.7	51.6	61.9	13.1	69.7	5.2	1.9	65.1	3.9	339	297	42.3	43.9	11.5	38.3	15.1	21.2	62.8	92	8.7	14.6	95.0	22.0	14.4	8.8	12.0	5.2	0.4	- 21.4
Kihniö	11.7	8.5	49.2	57.2	6.9	—	2.4	1.0	62.8	2.4	432	442	44.5	56.5	5.5	63.3	9.1	12.8	56.4	148	30.3	6.5	71.4	27.5	17.9	10.2	9.1	5.7	0.5	- 34.9
Kiikala	13.8	6.6	50.8	62.9	11.5	0.1	3.1	1.5	53.4	8.2	357	339	51.5	65.4	7.9	65.8	4.9	17.8	54.5	98	12.7	8.5	86.5	17.9	10.3	5.8	11.8	4.5	—	- 27.9
Kiikka	21.5	20.7	52.2	61.7	10.4	—	4.5	2.0	64.3	4.9	367	352	44.8	53.0	8.0	46.7	18.3	16.7	59.0	112	14.2	11.6	88.1	21.3	15.0	8.2	12.0	6.5	0.3	- 13.9
Kiikoinen	17.5	—	52.2	60.6	10.4	—	3.4	1.2	75.3	1.8	378	382	48.2	60.4	4.9	62.6	5.0	15.8	60.0	124	19.8	4.9	88.9	15.9	11.9	6.3	7.8	4.1	—	- 18.4
Kisko	13.7	9.8	51.7	62.8	11.9	0.5	3.1	1.8	51.2	9.6	345	326	43.7	44.3	8.3	54.7	12.2	16.9	55.2	106	14.6	12.7	92.3	22.8	14.9	8.7	12.5	6.1	0.3	- 31.2
Kiukainen	32.9	43.4	52.1	63.1	8.0	0.1	3.8	2.7	66.8	5.2	370	370	47.3	57.1	11.4	41.8	23.8	15.7												

(jatk.) — (forts.) — (continued)

	1	2	3	4	5	6	7	8	9	10	11	12	13	14	15	16	17	18	19	20	21	22	23	24	25	26	27	28	29	30
Naantalin mlk. — Nädendals lk.	65.3	65.1	50.8	63.9	5.1	1.2	8.5	3.7	13.2	10.9	360	321	43.4	42.2	66.9	14.2	33.5	13.6	45.1	123	17.8	29.3	93.5	53.0	19.7	9.2	4.3	7.0	2.7	+ 9.4
Nakkila	37.3	48.9	51.2	63.4	8.1	0.3	4.6	2.1	55.1	11.0	365	370	47.2	54.3	24.5	40.1	24.3	14.7	54.8	119	17.7	10.4	95.7	25.0	14.3	7.1	8.4	7.9	0.9	-25.1
Nauvo — Nagu	9.7	—	51.7	61.1	14.9	80.2	3.8	1.8	66.6	1.5	337	297	41.5	41.8	6.7	49.7	5.0	22.4	63.5	90	10.5	11.2	68.1	17.7	9.6	6.2	15.8	4.8	1.0	-10.0
Noormarkku — Norrmark	14.7	39.3	51.9	62.2	7.8	1.4	4.5	2.0	59.6	4.7	368	352	43.2	46.7	19.1	42.4	19.0	15.3	54.9	122	18.7	14.7	88.6	24.8	16.7	8.5	10.1	6.1	0.2	+ 5.9
Nousiainen	16.7	32.9	53.0	60.7	10.5	0.4	3.8	1.3	61.0	4.8	354	348	46.2	55.7	17.7	49.5	11.1	16.5	57.3	106	12.5	7.7	90.6	23.8	14.7	7.7	10.2	7.5	0.3	-12.6
Oripää	17.8	26.8	51.8	61.5	10.3	0.0	4.4	2.9	58.5	7.2	368	349	48.9	62.2	5.6	59.6	5.7	16.2	56.7	115	20.1	11.1	88.7	16.1	13.7	7.2	14.7	9.3	—	-11.2
Paattinen	31.4	—	51.4	60.0	8.4	0.3	7.5	1.0	42.3	7.0	361	356	47.5	62.0	24.3	44.3	17.2	14.5	50.1	119	18.2	10.5	97.2	32.5	20.0	9.8	10.8	10.3	—	-7.6
Paimio — Pemar	26.2	40.1	53.5	62.5	10.7	0.7	3.0	3.2	43.2	10.6	356	326	44.0	50.2	13.8	37.3	14.0	16.6	55.8	108	12.4	17.3	93.8	22.2	13.4	6.5	12.3	6.5	0.6	-5.7
Paraisten mlk. — Pargas lk.	16.1	8.1	49.7	62.5	12.4	65.0	6.7	2.0	62.9	3.9	346	327	40.9	38.0	23.9	41.4	15.7	18.1	59.1	101	12.3	11.1	90.8	20.2	11.5	6.8	11.5	7.3	0.5	-28.0
Parkano	9.2	23.7	49.7	59.8	7.4	0.1	4.2	2.7	68.4	2.8	404	395	44.5	53.6	4.7	52.2	10.8	14.3	57.1	133	24.3	15.4	85.2	28.5	14.6	7.5	7.9	4.9	—	-15.7
Perniö — Bjärnä	23.3	27.1	52.3	61.9	10.9	1.1	5.6	2.7	53.5	12.4	352	326	42.3	44.7	6.8	40.1	19.5	16.1	52.8	111	14.6	16.2	95.5	21.3	14.1	7.5	12.2	5.0	0.3	-20.2
Pertteli	23.2	7.3	52.2	61.9	10.1	0.2	3.5	1.6	48.4	9.8	366	358	47.8	57.4	14.6	59.0	10.7	15.8	56.9	115	15.5	8.4	97.1	23.0	10.9	5.8	6.2	5.0	0.3	-15.1
Piikkiö — Pikis	53.5	54.3	51.6	62.8	8.1	1.2	5.9	3.1	28.1	14.1	357	332	43.7	46.5	41.8	22.4	27.7	25.6	50.6	118	9.7	20.3	96.2	37.8	15.4	7.6	7.7	7.9	0.6	+ 9.3
Pomarkku — Pärmark	13.4	34.1	49.9	60.7	7.7	0.0	3.2	1.7	76.7	2.2	392	406	41.4	44.3	11.3	48.7	14.5	13.6	56.0	139	28.8	7.1	78.5	18.1	15.1	7.9	11.1	5.3	0.3	-31.5
Porin mlk. — Björneborgs lk.	52.4	48.7	50.4	61.7	6.3	0.7	3.7	1.5	43.0	7.2	362	346	42.0	44.1	40.4	19.1	36.0	13.8	48.5	128	18.8	16.7	97.4	32.2	17.1	8.7	7.7	5.9	0.8	+16.0
Punkalaidun	19.7	19.3	51.6	61.3	10.1	—	3.9	1.8	69.0	6.6	376	369	46.0	55.0	7.3	55.7	7.0	15.9	59.4	115	16.8	8.4	91.5	21.4	14.4	7.9	11.3	3.4	0.3	-27.3
Pyhämäa	15.0	—	50.4	61.1	10.4	—	1.6	1.4	75.5	1.9	381	341	47.6	57.2	11.8	62.1	4.1	16.0	52.7	106	18.0	2.4	94.6	14.7	14.5	8.3	11.8	7.2	—	-51.6
Pyhäranta	18.4	32.9	51.1	61.0	9.8	0.0	3.1	1.9	65.0	4.0	369	333	44.4	50.0	25.9	42.6	17.6	18.0	56.7	101	15.2	6.5	97.1	18.0	11.0	6.3	10.2	5.9	—	-8.2
Pöytyä	15.3	13.0	51.3	62.2	9.0	0.1	4.8	3.0	55.6	9.9	378	363	46.3	56.1	10.4	61.8	7.4	15.8	58.3	115	18.0	8.9	88.5	21.0	15.0	8.0	12.3	8.2	0.2	-24.8
Raisio — Reso	220.8	79.7	50.4	62.6	3.9	1.3	6.0	2.7	17.2	9.5	353	331	43.8	46.9	68.7	5.0	44.7	12.0	41.1	137	21.7	37.4	97.3	61.9	24.9	10.5	5.5	5.9	1.3	+29.0
Rauman mlk. — Raumo lk.	34.3	42.7	50.4	61.1	6.3	0.0	3.0	0.9	45.3	4.1	371	360	41.3	41.5	60.8	18.9	37.0	14.1	50.9	124	19.1	14.0	94.9	33.8	19.6	9.7	10.7	6.0	0.5	+18.2
Rusko	31.6	19.5	52.5	62.6	8.4	0.3	4.3	2.2	34.7	11.2	354	353	47.2	56.6	46.7	32.9	25.9	14.6	51.4	119	13.7	16.9	98.1	41.3	10.0	4.3	12.0	4.0	—	+24.6
Rymättylä — Rimito	16.0	10.0	51.6	59.1	13.2	1.0	3.2	1.3	67.0	5.0	359	340	45.7	57.0	8.1	57.3	9.5	16.7	56.6	109	15.6	5.7	88.6	15.0	10.6	6.0	16.8	4.4	0.9	-17.3
Sauvo — Sagu	16.3	21.1	52.7	62.0	11.2	0.8	6.3	2.5	51.0	11.7	355	334	46.3	54.0	7.9	55.9	7.2	19.7	61.8	87	12.2	11.5	91.4	18.0	9.9	5.4	13.4	4.2	—	-25.1
Siikainen	9.7	15.7	49.5	58.9	8.3	—	2.4	1.1	74.5	2.9	403	416	44.7	55.4	3.3	63.4	4.4	13.0	54.4	147	34.8	5.6	72.4	20.1	15.3	8.8	9.7	5.9	0.5	-38.4
Suodenniemi	13.2	8.7	48.8	60.9	10.2	—	5.3	1.6	66.5	3.7	390	393	48.8	62.9	4.9	67.4	5.1	15.2	61.0	132	22.4	5.6	96.0	21.2	10.6	6.0	9.8	2.9	—	-17.1
Suomusjärvi	12.8	13.2	52.3	63.6	10.5	0.1	3.7	1.1	58.5	4.3	351	335	49.9	58.5	6.5	59.8	7.7	17.6	59.1	104	10.0	8.6	86.4	25.9	9.5	5.2	8.5	4.5	0.5	-25.1
Suoniemi	22.6	39.9	52.4	60.5	11.0	0.6	4.2	2.0	46.6	8.2	372	341	41.7	45.7	28.5	40.8	19.0	16.7	57.7	112	17.1	17.6	95.1	20.2	12.2	7.0	10.3	4.7	—	-31.5
Säkylä	26.0	56.6	52.0	62.3	7.8	0.0	3.6	2.3	56.0	4.8	364	348	46.0	52.9	6.3	33.7	23.6	27.5	55.3	119	10.0	13.0	95.5	31.2	19.3	9.3	9.4	7.2	—	-1.7
Särkisalo — Finby	18.6	27.4	53.3	61.5	12.5	21.8	5.3	2.4	52.2	6.4	343	315	40.9	41.3	6.2	35.8	26.4	18.0	56.4	100	14.8	16.9	89.7	15.5	14.4	8.6	6.0	3.6	0.6	-48.6
Taivassalo — Tövsala	20.5	17.7	53.2	62.1	10.9	0.4	4.7	2.0	68.6	3.0	358	332	46.0	54.0	4.6	56.3	8.4	17.1	57.1	104	11.2	8.6	90.5	15.0	9.2	4.8	9.2	5.5	—	-18.3
Tarvasjoki	21.5	14.8	52.3	60.1	12.8	0.1	4.2	1.3	51.4	10.1	358	361	47.9	60.1	10.2	59.7	8.5	16.9	58.9	105	14.0	6.9	95.3	14.1	17.4	9.8	12.4	6.4	—	-6.0
Tyrvä	20.4	27.3	51.2	60.9	8.5	0.0	3.4	1.2	68.3	4.7	388	380	45.5	54.3	23.5	47.0	19.4	15.3	58.4	125	21.1	9.8	87.8	24.0	16.1	8.5	9.6	7.4	0.1	-18.2
Uvila — Ulvsby	43.1	62.7	52.0	63.3	6.4	0.1	4.4	1.8	44.7	8.8	397	353	46.9	55.4	37.7	22.6	39.7	14.1	52.2	123	16.7	13.8	98.2	34.6	18.4	8.2	7.8	9.4	0.5	-10.6
Uskela	24.1	30.8	52.3	64.9	8.9	0.4	3.6	1.1	30.5	9.8	351	344	45.2	44.9	42.0	41.3	19.0	15.2	52.2	118	16.3	17.8	94.8	30.4	12.3	5.8	6.3	0.7	-10.0	
Udenkaup. mlk. — Nystads lk.	12.0	—	48.8	62.2	10.5	0.4	2.4	1.3	45.4	8.7	355	331	43.8	47.1	27.1	50.9	16.2	14.8	49.1	115	18.1	10.6	75.3	12.0	15.3	9.5	17.3	6.7	—	-32.6
Vahto	14.6	25.4	49.9	63.9	8.7	—	2.5	1.2	58.0	6.5	364	371	52.6	61.3	15.5	60.4	8.1	16.0	59.1	112	11.3	5.2	91.9	22.7	19.9	10.4	9.5	10.4	—	-12.1
Vampula	22.8	—	52.6	60.8	10.5	—	3.3	1.2	60.7	8.2	371	357	45.9	56.0	4.2	61.4	7.0	14.8	53.4	118	17.8	7.4	88.2	20.9	12.7	6.8	12.4	7.4	0.3	-19.9
Velmaa	22.0	24.7	53.0	63.0	10.6	0.2	3.4	2.1	62.0	3.9	341	328	44.8	50.7	7.7	42.6	21.9	16.1	52.9	107	13.5	11.0	91.0	16.3	13.8	7.4	12.3	5.2	0.2	-27.4
Velkua	11.1	—	53.8	62.5	11.6	3.6	2.5	2.0	66.5	2.5	347	316	45.8																	

(jatk.) — (forts.) — (continued)

	1	2	3	4	5	6	7	8	9	10	11	12	13	14	15	16	17	18	19	20	21	22	23	24	25	26	27	28	29	30
Nokia	138.3	95.2	53.4	65.4	4.9	0.6	7.1	3.4	40.9	5.8	353	318	47.8	59.3	10.9	5.4	50.3	14.3	47.1	121	13.1	30.9	99.3	38.1	19.0	8.0	6.7	8.4	1.0	-3.5
Toijala	211.5	94.9	53.2	62.4	7.4	0.1	9.3	5.2	36.3	9.9	365	332	38.6	41.5	14.0	6.9	25.0	15.0	50.8	115	13.4	30.4	98.8	34.4	15.1	7.1	8.4	7.9	1.0	+2.2
Valkeakoski	440.3	95.5	52.3	64.8	4.7	0.7	9.3	4.9	35.2	12.7	358	318	44.2	49.8	2.1	1.9	57.8	15.0	50.8	118	12.1	42.7	99.3	47.7	21.5	9.0	7.9	7.3	1.2	+13.0
Aitolahhti	26.8	16.9	51.0	59.0	7.3	0.2	4.4	2.4	25.0	8.6	391	378	42.3	50.8	43.8	28.6	25.0	13.6	51.6	132	23.9	18.9	88.9	46.4	17.4	9.0	9.9	3.7	—	+53.4
Asikkala	14.3	16.3	51.3	60.0	11.4	0.0	6.0	2.3	64.1	4.8	365	359	43.9	51.5	6.6	55.2	8.0	17.0	60.4	110	14.4	10.9	76.2	24.5	12.6	7.1	10.6	4.8	0.5	-17.7
Eräjärvi	17.5	13.2	51.2	60.9	11.9	0.2	3.9	1.9	63.6	7.0	355	348	48.9	60.5	4.6	58.6	7.3	18.1	56.6	102	13.3	4.2	67.9	20.7	17.8	10.2	11.9	4.3	—	-13.3
Hauho	22.1	35.7	51.4	60.0	9.5	0.4	6.1	2.5	38.3	9.9	368	346	40.9	46.7	25.6	30.8	14.2	14.8	51.9	117	17.7	17.6	86.0	29.6	18.4	9.5	12.1	8.0	0.6	-7.1
Hattula	15.5	13.1	51.9	60.0	11.2	0.0	5.6	2.1	60.1	7.1	368	379	44.3	52.4	7.9	58.7	7.4	16.1	61.3	114	17.2	10.5	81.1	20.0	13.6	7.3	12.4	6.8	0.3	-20.7
Hausjärvi	25.1	41.9	51.7	60.3	9.2	0.4	5.7	2.4	40.6	11.8	369	353	41.8	49.3	14.1	40.1	19.8	15.5	54.7	117	19.4	18.1	93.1	23.7	16.4	8.7	10.9	5.3	0.2	-5.2
Hollola	20.6	28.8	51.0	61.0	9.1	0.1	4.7	2.1	41.1	11.8	368	362	45.3	53.8	32.9	41.1	20.9	15.5	56.1	117	17.7	15.9	85.6	38.9	15.7	8.0	11.2	4.8	0.4	+5.5
Humppila	23.5	25.1	51.2	62.0	9.2	0.1	3.3	1.7	51.4	10.7	362	354	45.5	53.4	8.4	49.7	9.0	15.1	53.7	117	18.7	10.7	92.4	16.1	16.1	9.0	12.4	5.5	—	-1.4
Janakkala	29.4	49.5	51.6	62.3	8.3	0.6	5.7	2.6	45.6	10.1	362	351	44.5	50.3	5.7	32.5	29.5	15.5	55.2	120	15.3	15.6	96.0	27.4	16.6	8.3	10.5	6.1	0.6	+6.5
Jokioinen	32.6	44.2	51.1	61.9	9.9	0.2	4.5	2.5	59.2	7.9	364	352	44.3	51.8	9.9	40.1	21.8	15.3	54.1	120	16.2	10.0	97.3	23.4	14.1	7.5	12.4	6.3	0.2	-10.7
Juupajoki	13.9	38.9	50.7	61.4	9.6	0.1	5.0	1.6	50.8	8.3	367	348	48.0	61.0	5.4	45.9	18.1	15.1	53.3	115	18.2	14.5	81.8	24.6	12.2	6.9	11.1	4.6	0.3	-3.7
Kalvola	15.1	43.3	51.6	62.3	8.6	0.7	6.2	2.0	52.6	7.8	356	340	45.9	53.9	6.7	42.7	24.4	16.2	56.0	115	16.8	12.4	85.5	28.1	11.6	6.0	11.6	3.3	0.2	-6.4
Kangasala	36.6	59.8	52.6	61.8	7.2	0.2	7.2	2.9	39.5	8.2	372	344	43.3	49.2	37.0	24.8	27.2	14.8	52.4	119	17.2	23.2	93.6	39.0	15.6	7.4	7.8	6.7	0.8	+3.7
Koijärvi	16.7	—	51.9	58.9	10.5	0.2	3.4	1.5	40.6	7.0	372	372	44.8	57.2	6.5	61.6	10.2	15.7	58.7	118	19.9	8.3	79.2	19.4	14.4	8.1	8.6	3.1	0.3	-38.3
Koski	16.2	20.6	51.9	59.5	9.8	0.1	5.4	1.9	46.6	7.1	377	371	43.3	49.6	5.0	60.1	7.7	16.7	62.0	116	18.1	9.8	86.1	30.3	16.3	8.6	11.2	5.1	0.3	-13.8
Kuhmalahhti	12.2	—	50.3	59.8	11.4	—	3.3	2.5	64.0	4.8	374	367	46.0	54.7	6.1	64.8	5.1	15.3	56.1	117	17.6	7.9	74.5	20.7	11.4	6.5	12.4	5.9	—	-23.3
Kuhmoinen	9.0	23.3	50.9	59.6	10.4	0.0	5.3	1.7	70.3	4.7	372	353	44.4	50.5	2.8	61.0	6.0	16.1	56.6	118	18.3	16.3	64.2	22.9	16.3	9.2	9.7	4.1	0.2	-14.9
Kuorevesi	11.2	29.9	48.7	62.8	7.4	0.2	6.9	2.4	53.5	7.3	387	372	44.8	49.0	11.4	47.1	24.4	13.8	52.2	130	21.7	14.4	79.9	23.1	16.1	8.6	9.3	6.2	0.3	-12.7
Kuru	7.1	13.5	48.9	59.8	10.6	0.0	3.5	1.1	70.7	1.6	387	391	45.5	51.3	3.3	61.5	6.6	15.1	59.7	126	22.3	10.1	74.8	20.2	16.2	9.3	9.8	3.1	0.6	-26.3
Kylmäkoski	19.0	25.3	51.6	61.7	10.1	0.2	4.8	2.1	36.5	11.8	371	348	48.3	61.3	9.4	50.6	19.1	15.9	56.4	115	17.1	10.0	85.4	18.7	15.1	8.1	12.1	5.5	0.3	-17.1
Kärkölä	22.4	37.7	51.0	61.8	9.9	0.1	4.5	1.8	46.6	10.9	360	349	44.3	49.8	9.6	42.9	21.6	15.9	55.0	115	16.4	16.7	88.4	20.3	14.4	8.0	13.2	6.1	0.7	-13.7
Lammi	12.6	17.5	51.4	60.5	9.9	0.0	5.7	1.7	59.0	8.0	379	369	44.8	54.3	3.2	59.1	7.4	16.0	59.3	122	21.5	11.8	82.0	24.5	17.4	9.4	11.3	6.1	0.3	-23.2
Lempäälä	43.6	73.0	51.3	62.0	6.6	0.2	6.3	2.4	30.0	11.1	367	345	42.9	48.2	44.8	17.7	30.1	14.0	47.9	121	19.6	29.9	94.1	42.4	18.2	8.7	7.2	6.6	0.8	+6.8
Loppi	14.5	15.6	51.5	61.1	9.4	0.0	3.3	1.9	56.3	7.5	375	369	45.1	52.4	7.5	55.9	11.1	14.8	55.0	126	22.2	15.4	84.7	22.8	16.7	8.9	9.9	6.5	0.5	-19.4
Luopioinen	13.9	29.2	51.4	60.0	10.9	0.0	5.2	2.1	66.1	4.6	372	351	43.9	50.2	5.7	56.5	9.4	15.9	55.4	113	16.8	11.1	69.7	23.1	14.0	7.7	9.7	4.7	0.5	-25.5
Längelmäki	9.2	20.2	50.8	61.2	10.8	0.1	4.5	1.2	59.3	6.7	367	357	45.1	50.7	3.6	57.6	4.9	15.6	56.3	118	20.3	13.3	63.0	26.5	13.5	7.3	12.3	5.4	0.2	-17.5
Nastola	22.1	32.8	52.0	60.8	9.0	0.2	4.8	1.9	37.0	15.7	366	344	42.9	50.0	23.4	33.2	23.2	15.0	52.7	117	16.2	19.6	86.0	37.3	16.0	8.1	8.8	5.3	0.3	+0.7
Orivesi	17.9	53.3	52.1	62.2	9.1	0.1	7.7	3.2	49.2	7.2	361	333	44.3	52.7	4.4	32.2	21.1	16.0	54.8	115	17.1	21.3	89.8	26.8	16.4	8.4	9.4	6.8	0.4	-13.1
Padasjoki	11.6	33.2	50.8	59.6	9.8	0.2	4.4	2.0	67.5	5.9	386	360	42.0	43.9	3.8	55.7	9.3	15.0	55.5	125	23.5	13.4	81.3	25.8	16.7	9.4	9.7	5.2	0.5	-2.9
Pirkkala	68.9	74.4	50.8	63.8	5.5	0.7	7.2	2.4	24.3	9.7	362	358	45.3	51.2	66.5	12.1	50.3	14.8	53.3	123	13.4	33.5	98.6	42.2	18.8	8.3	6.3	8.2	0.7	+21.1
Pohjaslahti	9.0	—	48.9	58.9	12.2	—	4.3	1.2	42.1	2.8	366	368	44.3	42.3	4.7	67.4	7.6	15.7	58.6	129	18.2	9.4	75.7	22.0	13.4	8.2	8.9	5.1	—	+21.0
Pälkäne	19.4	22.8	52.9	61.6	11.2	0.2	7.3	3.8	56.1	8.6	372	354	44.6	53.4	9.4	50.7	8.1	16.8	59.4	108	15.7	13.1	88.5	21.3	15.3	8.2	11.8	5.0	—	-17.2
Renko	12.6	12.9	49.7	63.1	8.6	—	4.2	1.3	60.8	4.8	382	385	47.0	53.4	8.8	58.8	9.6	15.0	58.5	120	20.2	8.3	84.2	18.2	13.0	7.1	12.4	8.8	0.3	-24.8
Ruovesi	10.9	16.0	50.6	59.7	10.7	0.1	4.8	2.0	67.3	6.6	371	365	42.0	46.9	3.3	55.5	11.0	14.9	56.1	126	21.5	11.9	81.6	24.2	13.3	7.4	11.3	4.9	0.5	-16.9
Sahalahhti	13.8	24.3	51.9	65.2	8.3	—	4.6	2.2	59.0	6.6	367	338	49.2	55.1	4.1	57.5	16.0	16.5	59.0	113	16.2	10.5	87.3	25.9	12.7	6.2	11.2	9.6	—	-23.8
Somerniemi	10.5	—	52.0	63.6	10.3	0.6	2.9	0.9	54.7	5.0	360	360	49.2	56.9	4.4	73.0	3.0	16.1	58.3	116	16.8	8.6	81.1	24.3	15.3	8.6	10.2	6.5	0.9	-0.9
Somero	24.4	26.4	51.5	61.4	9.5	0.2	4.3	2.1	61.4	10.3	368	357	44.9	52.6	3.8	52.2	10.4	15.2	54.9	115</										

(jatk.) — (forts.) — (continued)

	1	2	3	4	5	6	7	8	9	10	11	12	13	14	15	16	17	18	19	20	21	22	23	24	25	26	27	28	29	30	
Joutseno	35.1	60.7	51.8	63.1	7.6	0.1	5.6	2.1	48.0	11.7	365	359	46.0	55.5	10.1	26.7	31.2	13.8	50.8	127	18.0	17.4	96.6	29.8	14.0	6.9	10.5	5.6	1.0	+ 5.9	
Kymi — Kymmene	27.1	31.3	49.5	62.2	8.5	0.3	4.6	1.4	53.5	9.7	364	370	44.5	47.0	42.5	29.1	25.8	14.5	54.3	121	14.8	14.8	96.4	32.2	17.3	9.3	12.5	8.5	0.2	+15.5	
Lappee	20.3	35.8	50.0	61.3	8.4	0.1	3.4	1.1	57.1	7.5	373	394	45.0	52.4	27.6	42.2	18.4	13.8	55.8	129	17.2	15.9	92.8	31.6	16.9	9.2	6.9	5.9	0.9	— 2.2	
Lemi	16.3	—	49.0	59.6	12.5	—	1.9	0.8	80.8	2.3	380	424	48.5	61.1	3.6	72.9	3.7	13.6	58.0	128	23.4	5.1	74.4	20.3	10.0	6.4	10.3	5.1	0.6	—27.4	
Luumäki	10.1	22.0	51.1	61.1	10.1	0.0	4.5	1.9	64.9	7.3	377	392	47.1	58.1	3.2	58.8	6.6	14.6	58.2	121	15.7	11.1	83.5	27.7	13.9	7.8	10.7	6.2	0.1	—15.6	
Miehikkälä	12.2	9.4	49.8	61.9	8.6	0.1	2.4	0.9	73.7	5.4	390	411	51.1	65.6	3.3	70.1	3.9	13.9	57.8	118	14.0	3.8	83.8	28.5	13.6	7.3	11.4	8.3	0.6	—27.5	
Nuijamaa	10.3	—	49.6	65.1	9.2	0.1	2.1	1.0	69.6	8.0	367	424	51.9	60.4	6.1	69.8	1.8	15.9	70.4	121	10.5	4.9	92.5	23.4	21.3	10.6	6.5	8.4	—	—20.7	
Parikkala	23.4	26.0	52.1	60.2	10.4	0.0	5.9	2.2	73.8	11.1	386	386	47.7	63.9	5.2	49.0	9.4	12.7	50.6	138	26.7	17.4	82.2	29.1	13.6	7.6	10.5	6.3	0.1	—25.5	
Pyhtää — Pyttis	19.1	56.7	50.8	62.4	10.1	22.6	4.3	1.8	63.0	6.5	357	359	42.4	39.4	23.3	35.6	22.0	15.4	55.9	124	16.8	12.3	89.2	29.0	14.5	8.0	12.8	5.1	—	—19.5	
Rautjärvi	13.6	10.3	50.6	60.5	11.0	—	2.0	1.2	67.1	9.2	362	393	50.2	66.4	14.1	55.7	12.1	13.1	51.7	129	17.6	12.0	87.9	27.8	16.5	9.3	14.8	7.7	0.3	— 1.7	
Ruokolahti	9.0	16.9	50.1	60.7	8.3	0.0	2.1	1.2	64.0	6.2	375	398	47.1	55.6	17.7	58.0	12.7	12.2	50.8	144	25.8	14.2	81.9	29.6	16.6	8.9	8.8	5.3	—	— 3.6	
Saari	22.8	19.6	51.2	56.3	8.9	—	2.6	1.4	50.5	5.4	410	460	47.2	71.5	3.7	69.7	5.0	10.9	50.1	163	38.7	10.6	78.7	29.0	17.7	10.4	8.8	3.1	—	—33.3	
Savitaipale	12.8	13.3	49.1	61.2	8.9	—	3.0	1.2	83.0	2.5	402	426	51.0	65.2	4.0	68.6	4.1	12.7	55.0	143	26.2	8.8	73.9	28.0	15.2	8.7	11.4	7.2	—	—23.2	
Simple	39.5	48.8	51.8	61.5	7.8	0.1	5.3	2.4	41.8	6.9	384	386	44.3	51.7	6.6	32.0	33.7	12.8	50.3	132	25.6	17.9	94.4	34.3	20.9	10.2	11.8	5.6	0.5	+ 0.3	
Sippola	29.3	62.8	51.8	62.9	7.0	0.4	6.3	3.7	55.9	7.3	373	362	42.0	43.6	6.9	25.1	32.5	15.2	55.6	113	11.4	15.6	96.6	30.5	15.4	7.7	8.2	7.4	0.7	— 4.7	
Suomenniemi	6.3	—	49.8	61.6	10.8	—	2.7	0.7	73.5	3.0	360	384	51.1	60.4	6.2	72.3	1.8	14.5	56.6	128	21.0	10.4	58.5	28.8	17.0	9.5	15.3	4.4	—	—19.2	
Taipalsaari	9.9	7.1	51.8	59.9	11.6	0.0	3.1	1.1	70.0	4.0	379	408	44.7	51.6	8.3	67.4	5.1	13.9	57.1	127	19.9	6.2	79.8	21.7	13.1	7.7	10.5	5.8	—	—16.6	
Uukuniemi	12.6	—	51.3	59.2	9.0	—	3.5	1.3	77.9	8.0	392	411	46.2	58.5	3.8	69.2	2.7	12.1	51.5	149	29.4	7.2	62.7	26.2	17.5	10.0	8.7	5.8	—	—37.8	
Valkeala	15.5	33.7	50.6	62.0	8.7	0.2	4.1	1.6	51.9	10.0	371	374	43.5	46.3	20.3	44.2	15.0	14.6	56.0	123	16.3	16.1	89.2	28.8	14.1	7.3	10.7	6.5	0.7	—10.5	
Vehkalampi	18.6	53.6	49.7	61.7	8.3	0.2	3.9	1.4	65.1	7.6	371	394	45.5	50.7	25.9	39.1	18.5	14.6	58.4	119	13.2	10.6	92.1	31.8	17.9	9.5	11.1	6.0	0.2	+ 6.6	
Virolahti	15.7	25.8	51.7	63.1	11.1	—	4.9	1.6	78.2	11.1	363	375	46.7	51.2	7.6	54.7	6.5	16.6	63.6	109	8.4	5.4	94.2	22.3	13.5	7.6	12.0	4.9	0.2	—10.2	
Ylämaa	7.7	10.9	48.1	62.2	9.9	0.1	1.5	1.1	46.3	8.6	371	399	52.5	67.1	3.1	71.3	2.5	14.8	60.5	121	14.4	2.2	81.3	21.8	15.7	9.3	12.5	5.9	0.3	— 9.1	
<b>Mikkelin lääni — St Michels län</b>																															
Mikkeli — St Michel	657.6	96.9	55.1	64.3	6.8	0.1	11.4	6.5	35.8	8.3	361	300	44.3	55.0	4.7	2.6	21.3	13.9	46.4	130	18.9	47.9	99.4	37.7	20.1	8.3	9.2	9.6	1.0	+20.2	
Heinola	238.8	97.5	52.0	64.8	5.9	0.2	10.2	4.3	26.7	15.6	353	290	46.3	53.1	5.0	4.1	39.4	13.4	43.0	129	18.7	47.2	99.2	38.5	20.2	9.0	7.6	9.3	1.1	+54.3	
Savonlinna — Nyslott	976.3	99.3	54.0	62.2	5.6	0.2	10.0	5.2	35.5	7.6	366	320	44.4	55.4	2.4	5.0	34.1	13.1	44.8	136	23.3	46.6	99.8	38.4	23.5	9.8	7.5	10.2	0.7	+18.6	
Pieksämäki	308.4	98.2	52.7	62.7	5.6	0.1	10.1	4.3	36.9	11.7	362	317	38.4	40.4	5.5	4.0	15.7	13.2	44.9	133	17.5	43.5	98.8	41.8	18.9	8.1	7.7	8.2	1.2	+ 6.8	
Anttola	10.2	22.0	49.7	58.3	11.0	—	2.5	1.0	70.6	3.2	387	401	46.6	58.4	6.1	66.0	5.1	13.4	54.5	137	24.9	13.4	57.1	24.5	18.1	10.4	11.7	5.3	—	—32.4	
Enonkoski	10.1	13.2	49.5	58.6	7.3	—	2.3	0.8	65.8	2.1	427	450	46.0	58.1	5.6	70.1	4.8	12.2	55.8	150	28.8	18.4	57.2	30.0	13.7	8.0	9.1	3.7	—	—37.8	
Hartola	11.5	13.6	50.7	59.1	9.8	0.0	3.2	1.6	65.2	5.8	380	385	46.5	59.6	3.5	66.2	5.3	13.6	53.0	135	25.8	12.8	59.4	27.1	15.3	8.5	10.3	4.8	—	—10.3	
Haukivuori	12.9	24.2	50.3	58.6	8.6	0.0	2.6	1.1	64.1	6.1	400	405	42.9	49.3	5.7	55.4	11.6	12.8	52.3	141	26.1	13.9	67.7	31.8	13.9	7.8	10.8	4.1	0.4	—26.1	
Heinolan mlk. — Heinola lk.	10.3	21.7	50.2	58.4	9.9	0.0	3.5	1.2	44.5	10.8	382	382	42.9	49.3	19.7	51.2	16.6	13.8	53.4	129	23.9	15.9	61.3	31.2	12.9	7.2	10.7	4.2	—	—20.5	
Heinävesi	8.7	8.6	49.2	58.6	8.0	0.0	3.3	1.3	76.2	5.0	410	415	45.8	56.8	3.0	67.5	2.1	11.1	49.3	169	41.7	14.0	34.2	30.3	14.6	8.5	9.7	6.2	0.1	—30.8	
Hirvensalmi	11.8	8.7	48.8	57.8	11.2	0.1	2.6	1.4	78.0	2.6	384	381	45.3	56.5	2.5	66.0	5.5	14.5	53.8	132	26.3	10.8	56.8	23.2	15.1	9.3	12.3	6.1	0.2	—15.7	
Joroinen	13.6	21.0	49.8	60.0	8.7	0.2	4.3	1.8	61.1	7.4	390	411	41.3	44.6	9.5	54.9	8.6	12.4	52.1	143	27.7	17.1	81.4	28.0	16.5	9.1	10.8	7.1	0.1	—22.7	
Juva — Jockas	10.4	12.1	49.1	58.1	8.4	0.0	3.1	1.3	76.9	3.7	415	437	44.1	52.0	3.2	69.9	3.6	12.7	56.2	147	31.0	14.0	63.0	28.8	19.2	10.7	10.0	6.4	0.2	—25.1	
Jäppilä	9.7	7.6	49.0	60.8	7.8	—	2.7	1.0	72.1	4.1	400	431	43.9	47.6	6.4	70.7	3.5	13.5	59.0	141	27.5	8.6	70.5	28.0	3.5	1.9	8.0	6.2	—	—30.7	
Kangaslampi	9.9	—	49.6	57.7	7.6	0.1	2.7	1.3	63.1	7.2	418	441	45.4	61.3	8.4	66.8	5.7	12.4	56.4	155	34.7	12.3	42.9	31.8	13.2	7.7	11.6	5.0	—	—37.4	
Kangasniemi	9.5	13.6	49.3	60.2	8.5	—	3.3	1.3	80.1	3.2	399	407	47.8	58.8	3.3	67.5	2.9	13.5	57.0	140	26.3	13.1	51.2	31.5	16.4	9.1	10.6	5.4	0.5	—23.4	
Kerimäki	14.2	15.0	49.9	59.1	7.5	0.0	2.9	1.3	71.7	5.0	415	434	43.7	52.6	9.5	57.4	11.7	11.9	52.8	151	31.4	14.5	70.6	33.3	15.2	8.8	8.8	4.5	0.1		

(jatk.) — (forts.) — (continued)

	1	2	3	4	5	6	7	8	9	10	11	12	13	14	15	16	17	18	19	20	21	22	23	24	25	26	27	28	29	30
Muuruvesi .....	14.7	10.3	50.1	57.5	6.4	—	2.8	1.1	64.8	3.0	426	454	44.3	58.8	5.6	70.0	3.2	12.4	56.5	166	42.3	6.1	60.9	32.0	17.0	9.3	9.3	4.1	0.7	—23.8
Nilsä .....	13.9	18.9	50.2	57.1	6.6	0.0	3.1	1.4	74.3	2.6	436	446	41.8	51.8	5.1	64.5	3.9	10.9	49.3	176	46.9	10.4	47.8	34.0	19.1	10.7	11.1	6.4	0.3	—26.2
Pielavesi .....	10.5	10.5	49.2	58.1	7.5	0.0	2.8	1.0	76.1	3.8	425	452	44.9	56.3	3.7	70.9	2.7	11.0	51.3	169	41.1	10.1	34.1	36.9	17.1	9.6	7.5	4.7	0.6	—25.0
Rautalampi .....	11.7	19.3	49.4	59.1	8.8	0.0	4.4	2.0	71.0	6.8	406	420	45.4	57.6	5.9	64.3	3.6	13.0	54.7	150	32.6	13.0	57.6	33.0	16.8	9.2	10.9	6.7	0.3	—24.1
Rautavaara .....	4.7	14.4	46.6	56.4	5.3	0.0	1.2	1.0	79.5	0.6	459	491	43.3	51.7	3.3	77.8	1.1	8.5	42.7	213	58.8	10.1	19.4	43.3	28.2	16.3	8.6	9.0	0.4	—26.4
Riistavesi .....	14.2	11.7	51.1	58.5	6.8	—	2.9	0.8	55.4	5.0	417	424	47.4	64.7	7.7	67.6	2.9	12.6	55.0	157	39.4	10.2	56.3	35.8	13.7	7.6	10.2	4.6	0.4	—20.7
Siilinjärvi .....	22.2	36.0	51.5	60.3	5.7	0.0	5.7	2.2	43.6	6.9	408	389	45.2	58.6	8.3	43.8	6.8	12.1	51.0	154	32.7	17.4	59.8	40.1	18.8	9.0	7.6	7.4	0.6	+ 8.8
Sonkajärvi .....	7.2	10.2	47.8	57.6	6.5	0.0	2.5	1.0	72.7	3.8	435	465	44.9	54.8	3.1	69.6	2.2	10.8	51.5	176	44.9	9.6	29.7	36.8	18.2	10.4	8.1	5.3	0.4	—22.7
Suonenjoki .....	15.1	44.6	51.2	61.0	8.8	0.0	5.8	2.9	56.8	6.7	378	378	42.2	46.2	4.3	44.4	14.7	13.6	51.8	137	24.3	24.7	78.4	29.1	16.5	8.6	11.1	7.1	0.7	—15.3
Säyneinen .....	15.1	—	48.5	58.3	6.8	0.0	2.3	0.6	69.1	1.0	426	439	44.9	57.7	6.2	71.4	2.4	10.3	45.9	185	47.8	6.1	49.8	28.6	15.6	8.6	11.4	8.2	1.1	—27.0
Tervo .....	11.4	6.7	48.5	56.8	8.4	—	3.4	1.1	54.7	6.4	423	445	45.4	60.1	4.2	73.2	2.7	12.5	56.1	162	38.8	9.4	46.0	37.0	16.8	9.7	11.2	3.8	0.5	—24.5
Tuusniemi .....	11.3	12.6	48.5	57.8	7.0	—	1.9	0.9	75.6	3.0	417	432	48.5	68.8	3.8	66.8	7.8	10.5	46.1	187	50.3	10.6	42.0	31.9	18.1	10.6	7.6	5.1	0.1	—23.0
Varpaisjärvi .....	11.8	13.3	48.2	57.8	7.6	0.0	1.9	0.8	74.3	1.6	424	448	47.3	64.5	4.5	70.9	3.2	10.6	48.8	176	46.0	8.0	34.3	38.4	16.0	9.1	6.4	6.1	—	—30.5
Vehmersalmi .....	12.2	8.1	49.4	57.9	7.4	—	2.2	1.1	62.9	3.2	429	462	45.8	60.2	2.7	74.0	2.5	11.9	55.1	173	45.0	6.5	55.5	26.4	16.3	9.2	9.0	5.9	—	—25.0
Vesanto .....	12.2	9.8	49.4	59.0	8.8	0.0	3.2	1.3	70.6	4.0	406	434	47.3	62.7	2.4	70.9	2.8	13.0	56.6	152	34.6	9.9	56.3	33.6	16.9	9.4	9.3	5.6	0.4	—30.0
Viermä .....	8.4	12.6	48.4	57.2	6.7	0.0	2.1	1.0	72.9	4.5	431	482	46.3	62.3	5.6	72.3	2.8	10.9	53.4	180	45.6	5.4	31.5	40.6	19.6	11.2	7.9	5.6	0.1	—29.3
<b>Pohjois-Karjalan lääni — Norra Karelen län</b>																														
Joensuu .....	328.7	93.2	53.6	63.2	5.2	0.1	11.5	5.3	36.1	10.3	374	325	42.3	51.1	3.8	5.2	19.6	12.6	45.3	140	25.5	38.9	97.2	43.6	21.7	9.0	7.7	11.5	1.1	+ 4.9
Lieksa .....	969.1	90.6	52.8	63.9	5.3	0.0	9.7	3.9	27.2	4.6	364	315	42.7	49.0	9.3	10.5	18.9	12.7	43.0	139	23.5	38.9	99.6	43.7	21.8	9.0	9.6	4.6	1.8	—15.8
Nurmes .....	868.0	99.2	54.0	65.1	5.0	0.0	12.4	7.1	33.8	7.6	370	306	44.0	52.1	10.4	10.4	12.0	14.3	51.7	129	15.9	42.3	98.1	39.5	21.7	8.2	12.4	4.6	1.8	—35.0
Eno .....	11.4	28.9	48.6	56.4	5.5	0.0	2.7	1.4	70.6	3.2	445	439	42.3	52.5	5.4	53.3	13.6	9.6	42.7	193	53.3	15.6	46.9	40.8	20.0	11.5	11.4	6.6	0.5	—22.7
Iloantsi .....	4.8	14.9	48.5	56.2	5.6	0.0	2.8	1.9	83.7	4.5	452	452	44.0	58.8	3.3	69.6	2.1	9.5	45.6	194	53.8	11.4	28.7	36.5	22.0	12.1	7.8	6.1	0.1	—29.6
Juuka .....	7.7	15.1	48.4	57.1	6.1	0.0	3.0	1.2	80.8	4.5	440	458	44.9	63.6	3.0	71.6	3.8	9.8	45.3	201	56.3	9.9	35.0	35.6	21.0	12.1	8.3	6.2	0.3	—34.7
Kesälahti .....	11.2	12.0	50.2	56.8	7.8	—	1.9	1.3	73.4	4.3	422	445	43.7	58.1	1.9	72.9	2.8	10.7	48.5	166	40.7	9.8	39.4	34.6	19.7	11.5	11.4	5.6	0.5	—18.1
Kiihtelysvaara .....	8.1	7.4	50.1	56.7	7.0	—	2.0	1.4	70.2	5.5	437	446	46.5	66.7	4.0	74.3	2.9	10.1	45.8	188	49.2	8.2	57.6	35.6	21.6	12.3	7.7	2.5	—	—37.7
Kitee .....	14.1	15.8	49.9	60.0	7.2	—	3.5	1.5	78.4	5.0	404	430	48.5	66.2	2.6	66.0	4.3	10.5	47.1	179	44.6	12.2	55.0	31.9	18.6	9.9	10.1	5.8	0.2	—23.0
Kontiolahti .....	13.2	27.4	49.1	58.1	5.5	0.1	4.5	1.6	57.2	6.8	435	413	43.4	55.6	11.6	51.5	5.1	10.7	46.3	175	45.9	9.7	58.4	37.9	18.1	9.6	9.0	5.4	0.2	—29.8
Kuusjärvi .....	28.2	54.3	49.9	59.3	4.8	0.0	5.2	2.8	56.9	8.3	417	405	37.9	41.7	6.4	26.2	32.4	11.3	46.7	164	38.1	12.6	91.7	32.9	18.4	9.4	8.4	5.7	0.6	—33.6
Liperi — Libelits .....	15.3	15.7	50.1	58.7	7.6	0.0	3.9	1.5	66.7	7.3	408	421	44.1	56.6	6.4	57.6	5.8	10.9	46.0	168	39.8	8.4	53.7	29.7	16.8	9.4	9.8	5.6	0.5	—27.7
Nurmeksens mlk. — Nurmes lk. ....	8.6	24.8	48.9	58.4	6.7	0.0	2.9	1.1	39.7	4.6	425	421	42.9	52.4	9.5	62.7	6.3	10.4	45.3	181	45.8	13.1	52.3	33.8	18.7	10.1	8.8	6.6	0.9	—22.8
Pielisjärvi .....	6.4	27.7	48.3	58.7	5.5	0.0	3.2	1.2	73.5	4.9	429	430	45.5	58.0	8.7	60.8	11.7	10.5	46.7	180	45.3	15.9	52.2	37.0	18.2	10.0	8.4	6.6	0.4	—19.1
Polvijärvi .....	11.7	7.5	49.1	56.9	6.2	0.0	3.1	1.1	73.7	4.7	439	460	46.5	68.6	4.4	72.0	4.0	10.1	46.8	193	51.5	6.0	45.4	35.1	19.3	11.1	9.4	4.7	1.0	—31.2
Pyhäselkä .....	20.8	10.5	50.2	55.7	8.0	0.0	2.7	1.7	55.6	7.2	427	433	39.5	49.9	10.6	57.2	3.9	10.3	45.5	180	47.4	9.2	67.7	31.3	19.7	11.1	9.3	5.2	—	—17.7
Rääkkylä .....	13.9	10.4	49.7	57.6	7.6	0.0	3.4	1.1	75.1	4.5	430	440	48.4	71.0	4.4	70.1	2.6	10.9	47.2	177	45.6	5.1	45.9	29.7	14.9	8.6	9.0	6.3	0.2	—34.1
Tohmajärvi .....	14.2	22.9	49.4	59.5	6.7	0.1	3.9	1.5	53.9	11.7	409	411	43.0	51.1	3.4	55.3	11.9	10.8	44.6	163	40.3	12.0	72.4	34.2	18.1	10.3	9.0	5.4	0.5	—24.7
Tuupovaara .....	9.4	10.2	48.1	57.0	5.9	0.0	1.3	1.2	70.1	4.1	446	431	47.3	67.9	6.2	68.6	2.3	9.5	41.7	190	54.0	9.5	27.7	35.5	18.3	11.0	7.6	5.4	0.2	—45.1
Valtimo .....	8.2	15.1	48.3	56.3	5.9	0.0	2.2	0.9	60.4	9.4	456	473	46.3	67.7	3.8	71.0	2.6	10.6	50.7	180	46.8	10.5	47.8	47.8	19.1	10.6	9.0	6.6	0.5	—35.5
Värtsilä .....	13.0	—	48.0	59.1	8.0	—	2.9	0.8	49.2	6.9	403	413	45.7	59.5	6.6	58.5	2.4	10.6	44.0	171	41.3	8.8	64.1	32.4	17.9	10.8	11.0	4.0	—	—54.3
<b>Vaasan lääni — Vasa län</b>																														
Vaasa — Vasa .....	878.6	99.1	54.0	66.1	6.7	32.6	12.6	6.4	44.5	2.8	339	282	47.8	58.4	2.5	1.0	36.7	15.9	49.1	122	16.0	49.3	99.8	31.6	21.2	9.0	9.0	10.3	1.8	+10.4
Kaskinen — Kaskö .....	197.9	100.0	51.1	63.5	10.2	51.5	12.1																							

(jatk.) — (forts.) — (continued)

	1	2	3	4	5	6	7	8	9	10	11	12	13	14	15	16	17	18	19	20	21	22	23	24	25	26	27	28	29	30	
Kaustinen — Kaustby .....	10.4	21.7	51.5	60.9	6.0	0.6	3.1	1.5	85.7	0.3	445	476	45.5	56.6	6.9	67.2	6.6	13.5	64.9	133	16.6	7.9	97.2	24.5	22.3	10.6	8.9	5.8	—	—	5.8
Koivulahi — Kvevlaks .....	12.7	16.8	53.3	64.5	10.9	98.0	3.2	0.5	81.5	0.3	356	321	45.8	46.6	11.4	56.4	10.6	18.0	58.0	108	6.7	4.3	93.5	19.0	12.1	6.1	10.3	6.6	—	—	14.1
Korsnäs .....	12.3	55.0	50.7	66.0	10.8	96.7	2.2	1.1	85.6	0.2	352	340	54.8	68.5	2.8	62.9	10.6	19.6	61.6	103	11.6	4.9	99.4	26.4	13.3	6.5	10.4	5.6	0.3	+	6.8
Kortesjärvi .....	11.2	8.7	50.7	60.0	7.4	0.2	4.4	1.2	78.6	1.7	407	430	44.6	58.4	7.9	64.8	6.8	11.9	51.4	158	30.1	5.1	93.5	24.9	24.8	12.6	11.3	7.7	0.3	—	29.0
Kruunupy — Kronoby .....	10.5	43.7	52.8	60.8	9.9	97.7	2.2	1.2	83.1	0.2	382	410	43.4	48.6	6.9	55.6	13.1	17.3	71.4	109	7.7	10.2	95.9	27.2	14.3	6.9	11.3	7.5	—	—	7.5
Kuortane .....	13.1	9.4	51.7	59.7	7.9	0.0	4.3	1.9	81.9	1.6	395	409	47.3	68.6	3.5	62.1	9.5	14.8	61.3	131	21.1	6.0	90.6	31.8	17.7	9.1	7.8	6.6	0.2	—	15.4
Kurikka .....	24.9	21.1	51.6	60.3	7.1	0.0	5.1	1.8	76.8	2.1	401	402	43.0	52.6	5.3	41.6	27.4	14.6	59.7	124	20.6	10.1	96.1	29.9	20.4	9.7	8.7	7.5	0.3	—	14.6
Kälviä .....	5.8	30.2	51.3	58.2	7.8	0.2	3.7	1.8	72.4	2.0	442	465	49.1	69.0	10.5	63.1	8.3	13.4	62.5	136	25.1	8.4	98.6	29.8	16.3	8.6	9.7	6.6	0.5	—	4.4
Laihia .....	15.2	42.7	52.0	60.4	7.8	0.3	5.3	2.2	73.2	3.1	394	377	43.9	54.8	18.9	43.3	17.2	14.9	56.2	128	23.8	11.6	94.4	23.8	17.5	8.5	9.0	8.2	—	—	8.6
Lappajärvi .....	12.2	25.4	51.2	58.6	6.3	0.1	5.8	1.8	85.9	1.1	444	467	43.8	60.3	4.8	61.9	6.6	12.2	57.1	160	35.3	9.5	92.0	34.8	20.5	10.5	9.5	8.4	0.4	—	18.8
Lapua — Lappo .....	18.7	41.9	52.3	60.4	7.4	0.0	6.1	3.3	75.3	2.4	401	383	45.5	60.7	5.7	43.0	17.1	14.4	55.8	130	22.5	14.7	95.5	31.4	20.0	9.8	9.4	7.3	0.3	—	12.6
Lappväärtti — Lappjärd .....	12.8	59.7	50.5	63.0	9.7	69.7	3.1	1.2	71.7	1.1	364	353	44.0	45.4	5.1	61.1	6.7	17.5	61.4	109	13.9	7.1	96.3	24.3	16.0	8.5	12.1	7.0	0.2	—	6.3
Lehtimäki .....	10.4	26.0	49.3	59.2	6.6	—	2.1	0.9	81.7	1.9	401	427	45.7	61.3	5.3	62.4	6.7	12.7	54.1	146	27.3	3.1	75.6	27.7	17.9	9.5	7.8	7.8	—	—	14.9
Lestijärvi .....	3.0	14.5	48.1	54.6	4.3	—	1.7	1.0	74.3	0.5	478	539	42.9	55.0	3.9	76.6	1.8	11.7	63.0	154	31.5	7.8	86.5	41.1	20.8	11.8	6.9	7.5	—	—	20.2
Lohtaja .....	8.6	24.0	52.4	59.7	7.7	0.3	2.6	0.9	79.4	1.5	415	470	45.7	54.3	7.9	71.1	4.6	14.1	66.9	134	17.9	7.8	97.1	32.8	19.6	9.8	7.0	7.6	—	—	13.6
Luoto — Larsmo .....	24.1	40.4	49.0	60.0	7.9	98.9	1.8	0.5	84.0	—	421	427	45.8	51.4	43.7	33.6	28.8	15.2	66.2	192	16.1	4.6	97.7	25.1	19.8	11.1	9.7	4.0	—	—	1.2
Maalahti — Malaks .....	13.4	55.1	53.3	65.2	10.8	92.2	4.5	1.3	81.3	0.4	353	315	52.0	66.3	6.7	63.4	7.8	18.0	56.7	111	12.8	5.2	96.8	18.4	13.3	6.9	8.9	8.6	—	—	4.4
Maksamaa — Maksmo .....	11.1	—	50.7	62.4	10.4	99.6	1.4	0.6	85.6	0.2	364	350	47.3	54.2	4.0	66.2	3.1	16.2	56.6	125	19.7	2.5	98.3	19.7	13.4	7.7	11.3	3.5	—	—	4.9
Munsala .....	10.5	33.8	51.1	64.1	10.8	98.4	2.9	0.5	73.2	0.2	360	332	44.0	43.2	2.6	70.5	3.8	18.2	60.2	114	9.7	3.8	98.4	21.1	12.3	6.6	11.2	5.8	—	—	9.1
Mustasaari — Korsholm .....	23.7	45.3	51.3	63.7	8.1	80.7	4.4	1.5	59.9	0.9	357	336	45.1	46.5	40.3	37.7	24.4	16.5	55.9	116	14.6	12.5	98.0	28.7	15.1	7.2	9.6	4.8	0.4	—	14.1
Nurmo .....	17.0	20.1	52.5	61.0	8.5	0.0	4.1	2.0	72.7	2.8	384	372	42.9	66.8	18.1	51.6	12.8	14.6	54.4	129	21.0	8.1	93.1	27.3	21.6	10.7	11.8	8.5	—	—	10.9
Närpö — Närpes .....	14.5	34.4	51.0	64.6	11.8	96.5	3.4	1.3	83.2	0.1	349	324	47.5	52.2	5.6	56.0	10.3	19.7	63.4	104	10.4	3.9	96.2	18.3	12.1	6.2	13.4	6.3	0.1	—	1.8
Oravainen — Oravais .....	13.1	48.3	52.7	64.4	11.3	90.0	4.8	1.2	72.9	0.6	338	311	49.5	58.0	2.7	45.1	19.5	17.7	54.4	110	11.0	7.3	98.3	15.2	11.9	6.5	10.5	9.0	—	—	5.8
Perho .....	5.3	8.9	48.0	55.3	3.9	0.2	2.5	1.4	81.3	0.6	498	530	44.1	64.3	4.1	75.8	2.5	11.3	61.2	160	36.0	5.5	76.5	44.3	21.9	11.7	6.9	9.9	0.3	—	26.3
Peräseinäjoki .....	12.8	10.5	50.4	58.1	8.5	—	1.9	0.8	73.9	2.6	401	400	45.8	61.5	5.6	64.7	5.3	12.6	51.2	146	32.3	6.1	79.2	23.1	18.0	9.7	9.2	6.5	0.4	—	23.3
Petolahti — Petalaks .....	12.2	14.7	53.1	64.0	9.2	99.7	2.4	0.8	81.8	—	352	326	55.6	77.5	7.0	68.2	5.0	17.9	58.0	115	10.8	3.4	99.3	23.0	14.6	7.4	16.0	7.6	—	—	4.2
Pietarsaaren mlk. — Pedersöre .....	12.9	31.6	51.6	62.3	8.2	95.3	3.1	1.0	71.7	0.3	377	385	45.6	49.3	21.8	47.4	21.1	17.3	66.7	110	6.4	11.7	98.1	29.2	17.2	8.2	10.5	9.1	—	—	4.3
Pirttikylä — Pörtom .....	10.2	32.2	51.9	67.8	9.0	92.6	2.1	1.0	80.0	0.2	365	323	56.5	70.5	9.0	66.8	6.4	17.9	56.3	113	16.9	3.2	98.7	24.7	9.8	5.0	11.1	4.4	0.4	—	15.1
Purmo .....	8.2	30.0	50.8	63.9	8.5	96.8	1.3	0.8	85.8	0.2	380	380	51.6	60.1	4.5	71.7	5.2	18.9	71.2	101	6.2	4.7	98.7	15.4	14.4	7.1	9.1	5.7	0.5	—	17.2
Raippaluoto — Replot .....	12.5	60.6	50.3	62.2	11.2	98.4	1.6	0.4	86.5	—	339	341	44.7	44.6	11.8	55.1	5.1	16.5	56.0	117	17.8	2.3	95.9	19.1	12.4	7.3	14.6	5.1	—	—	3.9
Riipyy — Sideby .....	11.2	35.9	51.8	59.9	11.4	62.5	2.1	0.6	76.3	0.4	378	341	45.6	54.2	5.4	61.8	4.2	18.3	53.6	104	23.4	7.4	76.5	17.0	18.8	11.4	12.7	5.7	0.4	—	0.9
Soini .....	7.9	15.8	48.5	57.3	6.5	—	1.9	0.8	82.9	1.7	438	457	44.4	60.1	4.7	70.6	4.4	11.1	50.7	163	43.9	5.6	66.0	36.7	18.4	10.1	10.8	8.5	—	—	20.0
Sulva — Solv .....	17.6	44.5	50.9	61.7	11.9	96.7	2.8	0.2	73.1	0.1	351	321	47.9	58.9	13.1	50.2	12.4	17.6	56.9	113	12.2	6.9	97.2	18.9	10.2	5.4	11.3	4.7	0.7	—	5.8
Teerijärvi — Terjärv .....	13.2	29.5	49.5	62.2	9.7	96.6	2.6	1.1	87.2	0.2	387	395	47.7	54.5	12.5	57.7	13.3	18.5	69.2	101	6.2	7.3	97.1	23.0	16.4	8.6	13.5	5.1	—	—	19.0
Teuva — Östermark .....	15.4	17.9	51.2	61.0	6.9	0.1	4.1	1.3	80.3	2.2	392	380	48.7	64.4	5.9	54.6	10.6	14.2	53.8	127	18.8	9.9	96.1	29.0	18.1	8.8	8.7	6.3	0.4	—	10.1
Tiukka — Tjock .....	10.9	21.0	52.2	62.1	11.4	90.0	3.1	0.1	81.5	0.3	382	348	49.9	66.9	11.4	63.7	5.2	19.4	68.0	112	13.1	2.1	93.0	15.4	13.0	6.9	10.0	11.0	—	—	4.0
Toholampi .....	8.6	22.6	48.8	58.7	5.7	0.0	2.5	1.3	74.9	1.4	441	469	43.8	54.4	4.5	66.9	4.8	13.4	63.6	130	18.0	7.2	97.7	39.9	18.7	10.0	11.2	6.8	0.4	—	25.5
Toysä .....	13.6	22.2	50.1	60.7	8.4	0.1	2.9	1.4	71.2	3.0	389	386	46.8	61.4	3.3	57.6	12.5	13.3	50.8	134	21.2	7.4	78.5	22.1	16.7	8.5	8.6	7.1	0.2	—	4.9
Ullava .....	11.3	—	49.6	54.3	6.8	0.3	1.7	0.7	86.0	0.7	481	544	46.3	66.9	5.3	81.2	2.0	10.													

(jatk.) — (forts.) — (continued)

	1	2	3	4	5	6	7	8	9	10	11	12	13	14	15	16	17	18	19	20	21	22	23	24	25	26	27	28	29	30
Korpilahti .....	11.0	18.5	49.4	59.7	9.3	0.0	4.3	1.7	67.5	5.6	386	389	43.6	52.1	4.6	62.9	4.4	13.4	52.1	139	29.1	18.3	68.2	25.3	15.1	8.5	10.5	6.6	0.3	-10.3
Koskenpää .....	7.0	11.5	49.2	56.6	9.9	—	4.3	1.2	50.6	5.3	395	409	44.5	58.8	7.7	70.7	6.2	13.4	55.3	143	27.8	13.5	58.3	31.5	12.6	7.5	9.0	4.5	—	-34.6
Kyyjärvi .....	6.4	21.5	50.2	55.7	6.1	—	2.3	0.9	66.5	1.6	457	488	42.9	55.8	3.9	69.9	3.6	11.4	55.6	165	39.0	8.1	73.0	39.3	19.6	10.6	8.6	6.3	0.7	-15.0
Laukaa .....	22.5	35.8	50.3	60.6	6.3	0.1	5.3	2.5	55.3	9.3	403	402	41.9	46.6	13.0	37.4	20.7	12.7	52.1	143	27.6	17.5	87.9	36.6	19.0	9.6	9.7	5.6	0.5	-13.7
Leivonmäki .....	6.6	21.2	49.5	58.4	8.0	—	2.8	1.1	58.6	4.2	399	377	49.1	46.3	2.9	72.8	2.0	12.8	49.1	146	33.3	15.8	42.9	32.0	16.1	9.3	7.6	2.8	1.2	-10.9
Luhanka .....	9.9	—	50.0	61.5	9.3	0.0	4.3	2.0	65.4	3.2	389	387	44.6	48.8	3.5	65.9	3.6	13.9	53.9	128	25.2	12.6	51.4	30.7	17.9	9.1	11.8	5.2	—	-27.3
Multia .....	5.7	14.5	47.8	58.7	8.7	—	2.6	1.3	75.7	2.4	401	426	43.8	48.7	3.3	67.7	5.8	12.7	55.4	153	33.0	10.2	56.9	31.6	21.9	12.5	9.3	6.2	0.2	-19.8
Muurame .....	22.1	41.0	51.2	62.8	7.6	0.0	3.6	2.6	39.2	6.7	377	328	47.5	61.0	29.3	34.9	20.3	13.2	47.7	138	26.8	23.5	86.0	34.6	16.4	8.0	9.0	7.1	0.3	+ 4.3
Petäjavesi .....	11.7	25.0	49.1	59.6	7.4	0.1	4.4	2.1	62.3	5.2	407	398	43.0	48.1	6.0	58.2	8.7	12.2	50.0	148	33.7	17.4	70.4	30.6	18.0	9.9	8.4	3.3	0.4	-15.4
Pihlajavesi .....	5.2	—	49.1	58.2	9.8	0.0	2.7	1.2	63.5	3.3	384	392	41.1	45.6	4.7	60.9	6.4	14.5	58.9	135	24.7	8.7	84.1	29.3	13.9	8.2	10.2	7.9	0.5	-34.3
Pihtiipudas .....	8.1	18.0	48.7	57.2	5.7	—	3.2	1.2	68.3	3.2	438	473	42.2	49.6	3.2	67.4	2.2	11.1	53.3	168	40.6	9.4	68.6	48.3	22.4	12.0	9.9	5.6	0.5	-29.7
Pykkönmäki .....	7.0	11.8	49.7	56.5	7.1	—	1.9	1.1	71.4	1.9	416	421	47.7	66.8	3.5	70.4	3.9	12.3	53.8	157	37.9	9.6	71.2	34.0	14.2	8.2	9.1	3.2	—	-26.9
Saarjärvi .....	13.5	17.7	50.1	59.8	6.7	0.0	5.2	2.5	70.7	4.5	408	418	43.8	51.5	3.6	56.3	6.9	13.1	55.7	138	27.2	14.6	75.8	37.6	21.5	11.0	10.7	6.5	0.2	-11.5
Suominen .....	10.5	16.5	47.3	58.9	7.1	—	2.0	1.8	71.5	2.6	420	435	47.1	59.3	5.7	72.4	3.6	12.7	56.5	149	34.4	10.6	72.4	34.3	14.0	8.0	11.2	4.4	—	-32.8
Säynätsalo .....	590.8	99.3	52.1	65.6	4.6	0.2	5.2	2.2	31.9	7.4	350	317	47.8	58.8	5.5	1.1	69.0	11.2	36.9	139	21.4	32.6	96.7	30.2	14.4	6.3	8.0	8.0	0.3	-14.7
Toivakka .....	8.9	13.5	48.3	59.0	8.5	—	3.0	1.1	61.6	5.7	395	401	42.7	46.5	7.4	67.4	4.6	12.6	51.9	143	24.9	11.4	65.3	30.9	18.7	10.8	9.7	3.9	0.6	-28.6
Urainen .....	9.8	11.5	48.6	59.5	7.1	—	3.5	1.3	68.8	2.9	419	424	45.8	55.8	6.0	66.3	4.3	12.9	54.4	147	31.5	9.4	79.4	30.8	22.1	11.9	12.9	6.6	—	-25.6
Viitasaari .....	9.0	20.0	48.9	58.6	6.2	0.0	3.9	1.9	75.8	4.0	425	445	43.8	52.2	2.9	64.6	5.8	12.2	55.7	156	37.6	13.5	74.8	37.5	20.2	10.7	8.2	6.0	0.6	-17.1
Äänekosken mlk.—Äänekoski lk.	12.0	—	48.7	60.4	7.2	0.0	3.2	1.2	23.4	8.1	414	428	42.1	54.5	26.5	54.5	6.9	12.0	52.4	157	37.7	13.8	69.5	30.2	21.5	12.2	11.8	9.0	0.6	- 2.5
<b>Oulun lääni — Uleåborgs län</b>																														
Oulu — Uleåborg .....	619.1	97.1	53.0	63.0	4.8	0.5	10.9	6.3	42.3	3.5	374	320	42.8	52.2	3.4	1.6	24.5	12.8	45.2	140	23.2	40.9	99.3	48.3	27.4	11.3	8.3	11.3	1.6	+30.1
Kajaani .....	125.0	95.1	52.7	63.6	4.5	0.2	10.2	5.6	39.6	4.4	371	318	43.4	50.9	1.8	3.9	26.1	12.9	44.4	144	26.4	45.4	98.6	41.0	26.2	10.6	7.8	10.7	0.8	+32.8
Raahe — Brahestad .....	256.1	97.9	52.8	61.1	6.9	0.3	11.1	5.2	40.6	2.6	391	338	38.1	41.2	7.9	2.3	31.0	14.7	49.5	118	19.2	41.6	98.5	24.9	21.7	10.0	11.9	8.7	6.6	+ 2.1
Alavieska .....	16.0	43.4	48.9	58.2	6.4	—	2.5	0.8	84.0	1.1	448	459	48.6	68.5	4.3	70.3	3.4	12.3	56.9	151	27.9	4.6	78.7	33.9	20.9	11.2	8.8	7.7	0.5	-27.6
Haapajarvi .....	11.8	45.6	48.9	59.1	5.9	0.0	5.0	1.8	71.4	2.3	434	434	44.1	54.6	6.3	53.9	5.6	11.9	52.8	154	35.6	12.0	72.6	38.1	21.6	11.5	8.0	6.6	0.3	- 8.8
Haapavesi .....	8.3	20.3	48.6	56.9	6.9	0.0	4.1	1.7	78.5	1.6	456	458	42.2	53.1	4.4	64.6	2.6	11.8	54.4	168	45.4	8.6	57.1	38.0	16.1	9.0	8.4	6.4	0.1	-18.6
Hailuoto — Karle .....	7.7	81.3	50.0	59.6	11.3	—	1.3	0.8	87.3	0.1	412	386	47.7	59.0	7.2	69.2	2.4	14.2	52.9	137	32.4	2.5	55.1	16.2	13.8	8.4	10.2	3.6	—	-24.1
Haukipudas .....	30.5	90.2	49.7	58.8	4.8	0.0	4.8	1.4	57.1	2.3	415	405	38.4	42.1	28.1	14.9	35.9	11.2	45.6	161	38.4	15.4	94.0	38.2	22.1	11.1	8.3	6.8	0.4	+ 3.8
Hyrnsalmi .....	4.2	25.9	48.7	54.8	4.2	—	3.6	1.4	73.0	1.3	471	479	39.8	46.6	2.8	60.4	10.6	10.5	52.3	178	44.9	16.5	48.5	56.1	28.1	14.2	5.6	6.2	0.2	-19.9
Il .....	10.5	56.4	49.9	57.1	5.8	0.0	4.9	2.2	74.7	1.1	427	424	41.7	53.4	12.7	48.6	5.1	11.8	50.0	166	43.5	9.1	93.0	34.0	25.7	13.8	7.7	8.9	0.7	+ 6.9
Kajaanin mlk. — Kajaani lk.	9.4	39.2	48.9	57.4	5.5	0.1	3.8	1.4	36.8	4.7	414	415	40.0	44.3	39.2	34.3	22.1	10.2	44.0	170	37.7	20.7	79.8	47.5	22.2	11.4	6.5	6.1	0.2	+ 0.1
Kalajoki .....	15.3	69.1	50.1	58.3	5.8	0.0	4.7	1.9	77.6	1.2	433	440	45.5	60.8	5.2	50.2	13.0	13.8	59.3	133	23.7	9.9	95.3	31.7	20.9	10.7	8.3	5.3	0.1	-19.8
Kempele .....	20.3	59.8	49.4	56.6	4.2	0.0	4.5	1.3	46.8	3.3	434	428	41.2	54.5	34.4	34.5	15.1	10.6	46.5	167	40.6	11.4	84.1	47.0	26.1	13.9	4.8	4.8	1.1	- 5.9
Kestilä .....	5.5	18.8	48.0	56.8	5.9	0.0	2.2	1.3	77.8	1.4	466	470	47.2	69.2	5.9	68.2	2.5	11.9	56.1	169	42.4	6.7	53.8	33.3	21.0	11.3	6.4	4.4	—	-23.9
Kiiminki .....	5.8	36.4	49.3	56.8	5.6	0.0	2.1	0.5	71.7	1.0	440	465	41.3	48.8	13.6	52.2	5.5	11.5	54.3	169	43.0	7.4	77.3	41.7	20.4	10.6	8.2	7.8	0.4	-22.3
Kuhmo .....	3.0	18.8	48.1	57.0	4.4	0.0	3.1	1.5	87.0	0.5	474	475	43.4	52.7	1.2	69.3	3.5	11.1	55.8	179	44.4	14.7	50.8	49.5	23.9	12.5	6.6	8.3	0.2	-13.1
Kuivaniemi .....	3.9	19.1	48.4	54.3	6.0	—	2.3	1.1	78.5	1.0	472	472	45.4	67.5	10.9	65.6	3.3	10.8	51.4	181	51.5	6.4	72.6	36.0	22.6	13.3	10.6	5.9	0.3	-19.8
Kuusamo .....	3.9	19.0	48.9	52.0	4.6	0.0	2.8	1.8	85.5	2.0	502	518	40.5	58.6	1.4	66.4	3.1	10.6	58.2	185	49.9	14.5	44.3	43.8	32.7	17.6	6.6	8.0	0.4	- 4.1
Kärämäki .....	7.2	21.6	48.1	57.2	5.8	0.3	1.4	0.8	70.8	1.7	467	478	47.5	65.1	5.7	72.8	2.9	11.1	53.6	179	46.6	7.5	63.7	39.0	20.1	11.3	8.4	6.2	—	-11.2
Liminka .....	6.8	24.6	48.6	57.4	6.7	—	4.0	2.6	62.6	3.0	440	414	43.5	58.5	8.0	54.3	6.3	11.5	48.2	155	42.8	10.2	75.0	33.7	19.4	10.5	9.0	3.9	0.7	-31.9

(jatk.) — (forts.) — (continued)

	1	2	3	4	5	6	7	8	9	10	11	12	13	14	15	16	17	18	19	20	21	22	23	24	25	26	27	28	29	30	
Taivalkoski .....	2.5	14.0	46.9	54.7	5.3	—	2.9	1.6	79.6	0.4	476	493	41.9	52.2	2.7	66.9	1.1	11.1	56.8	181	47.3	12.1	38.8	47.1	29.1	15.8	8.4	7.0	0.6	— 9.3	
Temmes .....	10.1	—	46.4	58.7	7.7	—	2.9	0.8	66.2	2.8	434	441	50.7	71.1	8.4	68.5	1.7	11.8	52.3	168	43.5	5.3	55.3	22.1	11.9	6.7	3.2	5.4	—	—	
Tyrnävä .....	10.2	12.5	49.0	56.0	7.2	—	4.5	1.5	74.8	2.1	445	467	46.0	69.7	5.6	72.0	4.1	11.1	52.3	174	45.3	5.7	65.1	26.2	20.1	11.3	7.8	5.7	0.3	—26.6	
Utajärvi .....	4.3	11.9	48.7	55.7	5.8	—	5.3	1.8	73.4	1.5	461	457	43.5	59.0	8.2	63.3	6.0	10.5	50.3	185	51.3	7.9	74.2	37.2	25.2	13.9	8.1	7.0	0.5	—31.2	
Vaala .....	5.8	33.8	49.0	56.4	4.5	0.0	4.1	1.4	58.1	2.1	447	449	41.9	55.1	4.9	52.0	10.0	10.9	49.6	175	45.5	7.4	74.4	45.9	18.8	9.9	6.3	4.9	0.3	—25.8	
Vihanti .....	11.4	44.0	48.6	54.9	5.3	0.1	3.1	1.6	59.4	2.9	442	425	42.5	57.5	4.4	46.8	25.8	11.6	52.0	164	43.5	6.2	76.4	51.0	24.2	12.4	5.9	4.0	0.4	—23.9	
Vuolijoki .....	6.9	38.8	48.8	56.2	3.4	0.0	4.3	1.9	56.9	1.9	442	441	40.0	46.1	2.7	41.1	37.2	10.8	50.3	158	31.2	7.5	81.3	70.5	27.1	13.1	5.0	6.9	—	—29.6	
Yli-Ii .....	4.8	—	47.9	53.9	5.4	0.0	3.2	1.1	70.1	1.1	495	489	42.9	61.6	5.1	53.1	1.0	10.2	50.9	202	58.7	7.0	75.0	41.1	28.4	15.5	8.4	7.0	0.3	— 4.4	
Ylikiminki .....	6.8	—	4.60	53.7	5.8	0.0	1.8	1.1	81.5	0.2	500	510	43.3	62.3	6.4	73.4	2.5	10.4	54.4	202	62.3	5.5	59.1	40.0	15.0	8.9	6.7	3.5	0.2	—30.5	
Ylivieska .....	17.6	61.2	51.0	57.8	5.7	0.1	5.5	2.5	73.1	2.3	442	421	42.2	55.9	4.5	43.1	7.2	12.7	56.7	143	27.7	10.3	81.6	37.0	18.4	9.4	6.5	5.5	0.1	— 2.3	
<b>Lapin läänit — Lapplands län</b>																															
Rovaniemi .....	892.5	99.8	52.3	63.2	2.8	0.2	12.2	6.0	38.1	4.9	378	316	44.2	53.2	5.5	4.0	14.9	12.5	44.2	139	22.4	42.9	98.5	47.6	29.3	11.2	6.0	10.2	1.5	+12.9	
Kemi .....	335.8	96.6	50.7	62.9	4.3	0.4	6.5	3.5	46.5	2.6	370	329	41.8	44.8	3.8	1.8	39.1	12.2	42.7	146	25.5	36.1	99.1	37.1	23.4	10.7	8.5	8.7	1.9	+ 6.2	
Tornio — Torneå .....	371.1	95.0	53.4	60.7	5.2	0.8	12.2	5.6	31.5	3.7	388	334	40.1	50.9	10.8	3.9	22.8	13.5	47.0	134	24.9	43.6	99.1	38.0	29.1	11.9	7.2	12.7	1.3	+15.4	
Kemijärvi .....	79.8	80.8	51.6	58.2	4.0	0.1	9.5	4.5	55.0	2.5	404	368	40.2	50.8	6.1	13.2	8.5	11.9	45.1	146	28.7	41.0	93.1	47.2	25.8	10.8	6.4	10.5	0.8	+14.7	
Alatornio — Nedertorneå .....	9.6	47.3	48.2	56.1	6.9	0.0	4.3	1.5	74.1	1.7	441	437	39.9	45.9	27.9	46.8	12.7	11.0	48.5	175	45.9	13.0	89.3	32.5	22.0	12.3	7.3	6.1	0.1	— 4.4	
Enontekiö .....	0.3	14.3	46.4	54.7	6.2	0.2	3.9	0.8	79.4	0.7	494	452	36.9	33.6	6.0	58.8	1.3	9.6	46.9	196	56.4	5.4	57.0	42.3	24.4	13.5	7.7	7.3	0.4	+ 3.0	
Inari — Enare .....	0.4	41.5	46.4	55.3	4.3	0.2	4.0	1.7	61.9	9.8	460	397	39.6	42.2	2.4	46.4	6.9	9.0	41.2	190	51.0	18.1	56.2	47.8	27.1	14.6	7.8	6.4	0.3	+23.0	
Karunki .....	10.6	33.1	48.3	55.1	8.3	0.1	4.1	1.6	77.8	1.2	437	448	45.6	66.7	12.7	61.6	2.1	11.6	52.3	173	45.0	6.0	91.9	32.4	21.3	12.0	8.4	3.4	0.4	— 5.3	
Kemijärven mlk. — Kemijärvilk. ....	2.6	21.0	46.8	56.1	5.0	0.0	2.2	0.8	62.4	1.0	461	492	42.5	51.7	11.1	61.2	4.8	10.3	52.8	192	52.5	12.8	62.5	43.3	25.2	14.2	4.8	5.6	0.1	—15.7	
Kemin mlk. — Kemik. ....	9.2	64.9	49.3	57.4	5.9	—	3.7	1.5	61.6	1.8	418	405	38.6	42.7	30.9	32.8	17.1	10.8	44.9	167	41.2	13.5	93.0	35.2	22.6	11.6	5.9	6.6	0.9	— 3.5	
Kittilä .....	1.0	26.9	47.9	57.4	5.2	0.0	4.5	2.1	83.1	0.7	456	457	42.8	50.0	1.9	70.1	1.7	11.3	54.5	180	49.8	13.4	49.4	41.1	25.1	13.3	8.9	9.7	0.7	—14.8	
Kolari .....	2.1	18.2	46.8	56.2	3.9	0.1	2.5	1.2	81.4	0.7	487	476	44.0	56.0	5.8	63.8	3.2	10.1	50.9	191	52.5	10.5	49.1	43.4	28.5	15.2	8.0	8.0	—	+13.7	
Muonio .....	1.8	44.3	48.2	56.8	5.7	0.3	5.1	2.1	72.4	1.0	480	421	42.3	48.4	4.2	51.9	3.6	12.2	55.7	160	41.0	12.2	70.7	40.7	25.8	13.4	10.6	8.9	1.0	+13.2	
Pelkosenniemi .....	1.4	27.4	48.0	55.4	5.2	0.1	3.3	1.8	66.3	2.3	472	500	44.8	63.8	8.8	68.6	2.1	11.0	56.9	179	46.0	13.0	61.5	39.9	26.3	15.3	7.1	7.9	1.1	—17.6	
Pello .....	4.0	38.2	48.9	55.6	4.7	0.1	5.3	1.4	72.3	1.1	467	446	42.0	52.2	3.9	57.9	4.0	11.4	52.9	166	42.6	17.7	75.5	46.1	26.1	13.2	7.1	9.0	0.4	+ 9.5	
Posio .....	2.3	5.8	47.6	52.4	4.3	0.0	2.8	1.0	82.8	0.5	511	546	39.1	51.3	3.2	75.2	1.2	9.9	57.0	191	54.1	6.7	38.0	48.1	26.9	15.4	7.2	7.7	0.3	—14.0	
Ranua .....	2.0	8.2	48.1	49.0	4.0	0.0	3.0	1.2	79.3	0.3	518	539	39.1	60.8	3.0	76.2	1.2	9.5	55.1	203	59.6	8.2	48.3	48.4	31.3	18.8	7.3	5.6	0.4	—20.4	
Rovaniemen mlk. — Rovaniemi lk. ....	3.2	29.3	48.2	55.1	4.4	0.0	3.6	1.4	54.3	1.9	447	421	40.4	47.8	13.7	45.7	8.8	10.3	48.4	181	45.4	13.4	72.5	50.5	28.8	14.8	6.8	8.7	0.2	— 6.4	
Salla .....	1.7	31.7	47.5	53.6	4.9	0.0	2.5	1.2	81.1	5.9	483	522	40.7	56.4	2.8	69.4	2.9	10.3	56.1	188	50.0	12.2	62.2	46.7	34.7	19.4	7.2	6.4	0.3	— 5.6	
Savukoski .....	0.3	30.3	46.4	55.6	5.1	—	1.9	1.1	66.5	1.8	474	461	44.3	56.0	2.2	75.9	1.5	11.3	57.7	178	45.2	12.3	28.9	46.1	23.5	13.3	4.6	7.8	0.5	— 4.2	
Simo .....	2.8	12.2	48.8	57.8	5.9	0.0	3.3	1.7	73.3	1.4	432	444	41.0	46.9	20.2	53.4	9.2	11.7	52.3	172	46.8	12.1	81.5	31.2	24.7	13.5	9.7	6.2	0.7	—19.3	
Sodankylä .....	0.9	22.8	46.3	55.4	3.8	0.0	3.6	2.1	80.1	1.2	484	454	41.0	50.4	2.1	63.2	2.9	9.7	49.1	189	49.7	19.7	62.1	44.9	27.5	15.0	6.3	7.6	0.6	—10.2	
Tervola .....	4.6	22.8	47.8	55.2	5.2	0.0	2.6	1.2	72.7	5.3	458	461	43.1	57.5	15.3	59.3	4.0	10.6	49.9	181	46.9	10.8	92.3	41.2	20.7	11.8	7.0	4.8	0.6	—14.9	
Utsjoki .....	0.2	—	48.0	53.3	7.9	—	2.7	1.3	73.6	1.9	468	453	42.8	55.9	2.1	64.2	1.7	8.8	42.9	168	43.4	3.7	28.8	51.7	33.9	19.6	9.9	3.3	0.8	+ 2.5	
Ylitornio — Övertorneå .....	4.8	28.2	48.0	54.3	5.3	0.1	4.1	1.7	76.7	1.5	484	475	38.6	47.2	7.4	49.6	6.8	10.5	51.1	180	50.0	12.1	74.5	42.7	27.6	15.1	6.4	6.5	0.6	—12.4	